#37044312

ID: 88079004

~~WSO~~ LIBRARY

TR
810
.U57
1988

INTRODUCTION

The Bureau of Land Management - primarily the Office of Aerial Photography Coordination - in an attempt to acquaint both agency personnel and others with current photo coverage of BLM lands has compiled this information summary - (Catalogue). It is not meant to provide "spot" or photo indexes - (with specific photos identified) but is a guide to give project boundary identification of areas that have been flown. All specific information regarding each project and information explaining the use of the catalogue are included in the following pages. The summary will be updated as projects are completed and accepted on a yearly basis. Any questions please contact.

Wallace A. Crisco (D-410)
Bureau of Land Management
Denver Service Center
Building 50, Denver Federal Center
Denver, Colorado 80225

FTS - 234-6036
Com. - (303) 234-6036

BLM Library
Denver Federal Center
Bldg. 85, OC-521
P.O. Box 25047
Denver, CO 80225

WSO LIBRARY
S/F CODE 9673
COPY OF

Understanding the BLM Aerial Photo Summary

1. State dividers - with tabs for each of the states that the Denver Service Center is responsible for the aerial photo coordination.

2. Statewide Coverage Sheet - Includes numbered projects and their boundaries.

3. The following pages in this section will have corresponding numbers to the Statewide Coverage Sheet. This sheet(s) will give, on a 1:1,000,000 scale map, the area in which there is existing aerial photo coverage.

   Each page contains a block of information regarding the project:

State →		Page of	←-Number of pages needed for each project.
a.	Project code		
b.	Year flown		
c.	Scale		
d.	Film type		
e.	Focal length		
f.	Film housed at		

   a. Project Code - (BLM-AZ-77A)

      1) BLM - Bureau of Land Management
         AZ - State designation

AZ - Arizona	N - Nevada (NV on recent projects)
CA - California	NM - New Mexico (recent projects only)
CO - Colorado	O - Oregon
ID - Idaho	UT - Utah (recent projects only)
MO - Montana	WY - Wyoming (recent projects only)

   b. Year flown - year photos were taken.

   c. Scale - Photoscale

   d. Film Type

      1) B&W or B/W - Black & White
      2) N/C - Natural Color
      3) CIR - Color Infrared

      (Most projects original CIR film is housed at EROS Data Center with the B/W internegatives (when required) at DSC. See the information sheet found when necessary in each state section.)

   e. Focal Length - of the camera lens.

f. Film Housed at -

1) DSC - Denver Service Center

Bureau of Land Management
ATTN: Wallace A. Crisco (D-410)
Building 50, Denver Federal Center
Denver, Colorado 80225

2) EDC - EROS Data Center

EROS Data Center
Sioux Falls, South Dakota 57198

3) ASO - Arizona State Office
CASO - California State Office
COSO - Colorado State Office
ISO - Idaho State Office
MSO - Montana State Office
NSO - Nevada State Office
NMSO - New Mexico State Office
OSO - Oregon State Office
USO - Utah State Office
WSO - Wyoming State Office

4. State Project Index Sheet

1	BLM - MTAP (Project Code)	- 1974 (Year Flown)	- EW (Direction of Flight)	- 1:24,000 (Scale)	- B/W (Type of Film)

5. The following pages are numbered on the upper right hand corner corresponding with the first overall state coverage sheet. (The screened in area being the area covered with aerial photography.)

6. To order diazo or photo copies of line of photo indexes (depending upon availability) - Send inquiries to DSC - please mention the project code and approximate location of area of interest. Or Xerox and mark the area so that the proper index can be sent. Exact photo numbers can then be determined. Please refer to the Ordering Information and Price List page for prices, addresses, and phone number. Also note that we must have payment in hand whether a check or P.O. before an order can be started.

ADDRESSES FOR BLM FIELD OFFICES
Special Attention Contacts for Aerial Photography

ALASKA SO
ATTN: Ray Thomas (AK-941)
555 Cordova Street
Pouch 7-512
Anchorage, AK 99510

Telephone: 907-271-5063
Assist: 399-0150

ARIZONA SO
ATTN: Ken Hanson (AZ-941)
2400 Valley Bank Center
Phoenix, AZ 85073

Telephone: FTS - 261-3687
Com.: 602-261-3687

CALIFORNIA SO
ATTN: Gilbert Levander (CA-942)
Federal Office Bldg., Rm. E-2841
P. O. Box 254442
2800 Cottage Way
Sacramento, CA 95825

Telephone: FTS - 468-4848
Com.: 916-484-4848

COLORADO SO
ATTN: Andy Kordziel (CO-941)
Colo. State Bank Bldg., Rm. 700
1600 Broadway
Denver, CO 80202

Telephone: FTS-327-3066
Com.: 303-837-3066

IDAHO SO
ATTN: Phil Marshall (ID-946)
Federal Building, Room 398
P. O. Box 042
Boise, ID 83724

Telephone: FTS-554-1430
Com.: 208-384-1430

MONTANA SO
ATTN: Fred Batson (MT-930)
Granite Tower
222 North 32nd Street
P. O. Box 30157
Billings, MT 59107

Telephone: FTS - 585-6474
Com.: 406-657-6474

NEVADA SO
ATTN: Dennis Anderson (NV-941.5)
Federal Building, Room 3008
300 Booth Street
Reno, NV 89509

Telephone: FTS - 470-5731/32
Com.: 702-784-5731/32

NEW MEXICO SO
ATTN: Leo Flynn (NM-930)
U.S. Post Office and Federal Building
South Federal Place
P. O. Box 1449
Santa Fe, NM 87501

Telephone: FTS - 476-1227
Com.: 505-988-1227

OREGON SO
ATTN: Owen Kendall (OR-942)
729 NE Oregon Street
P. O. Box 2965
Portland, OR 97208

Telephone: FTS - 429-6887
Com.: 503-231-6887

UTAH SO
ATTN: Ed Harne (UT-932)
University Club Building
136 East South Temple
Salt Lake City, UT 84111

Telephone: FTS - 588-4034
Com.: 801-524-4034

WYOMING SO
ATTN: Bruce Keating (WY-941)
2515 Warren Avenue
P. O. Box 1828
Cheyenne, WY 82001

Telephone: FTS - 328-2455
Com.: 307-778-2455

DENVER SERVICE CENTER
ATTN: Wallace A. Crisco (D-410)
Division of Surveying and Mapping
Bureau of Land Management
Building 50, Denver Federal Center
Denver, CO 80225

Telephone: FTS - 234-6036/37
Com.: 303-234-6036/37

ARIZONA

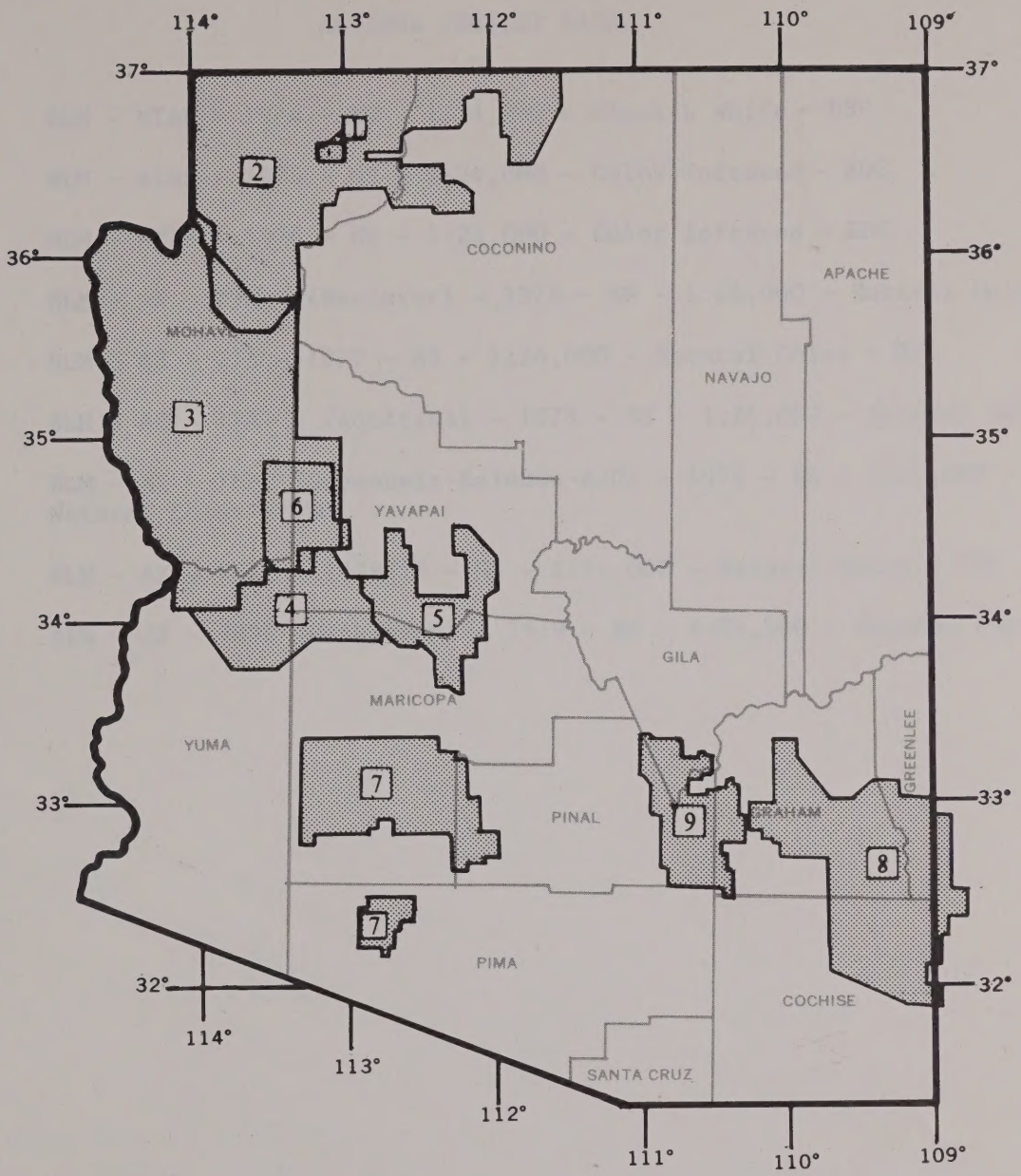

U.S. DEPARTMENT OF THE INTERIOR
BUREAU OF LAND MANAGEMENT

AERIAL PHOTOGRAPHY COVERAGE



ARIZONA PROJECT DATA

1 BLM - MTAP - 1974 - EW - 1:24,000 - Black & White - DSC

2 BLM - AZAS - 1976 - NS - 1:24,000 - Color Infrared - EDC

3 BLM - AZPK - 1976 - NS - 1:24,000 - Color Infrared - EDC

4 BLM - AZ - 79A (Harcuvar) - 1978 - EW - 1:24,000 - Natural Color - DSC

5 BLM - AZ - 77A - 1977 - NS - 1:24,000 - Natural Color - DSC

6 BLM - AZ - 79A1 (Aquarius) - 1978 - NS - 1:24,000 - Natural Color - DSC

7 BLM - AZ - 78BC (Greenbelt-Rainbow-AJO) - 1978 - NS - 1:24,000 - Natural Color - DSC

8 BLM - AZ - 78AC - 1978/79 - NS - 1:24,000 - Natural Color - DSC

9 BLM - AZ - 78DC (Winkleman) - 1979 - NS - 1:24,000 - Natural Color - DSC

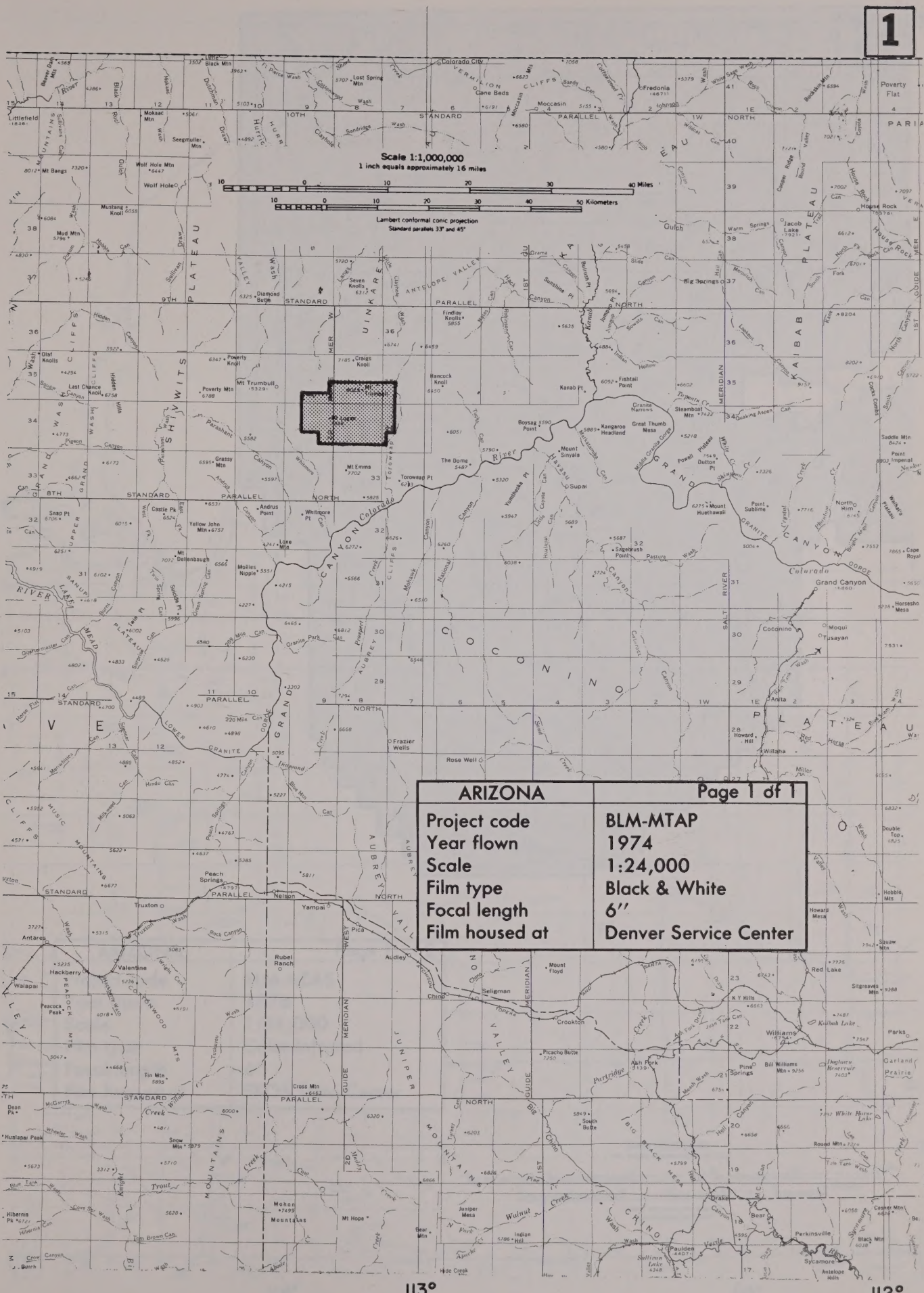

ARIZONA	Page 1 of 1
Project code	BLM-MTAP
Year flown	1974
Scale	1:24,000
Film type	Black & White
Focal length	6″
Film housed at	Denver Service Center

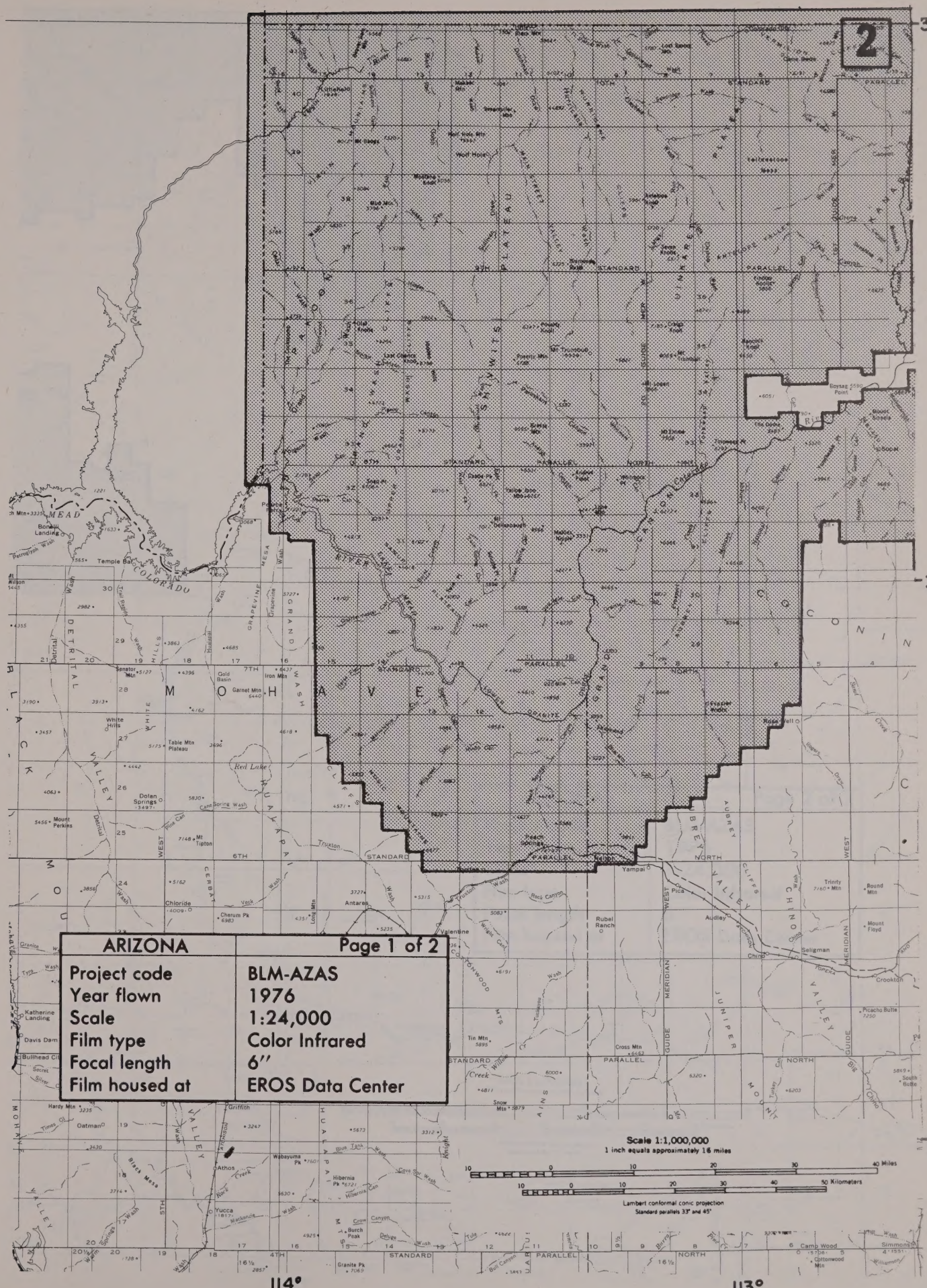
2
37°
36°
35°
114°
113°
Scale 1:1,000,000
1 inch equals approximately 16 miles
10 0 10 20 30 40 Miles
10 0 10 20 30 40 50 Kilometers
Lambert conformal conic projection
Standard parallels 33° and 45°
ARIZONA
Page 1 of 2
Project code
BLM-AZAS
Year flown
1976
Scale
1:24,000
Film type
Color Infrared
Focal length
6"
Film housed at
EROS Data Center

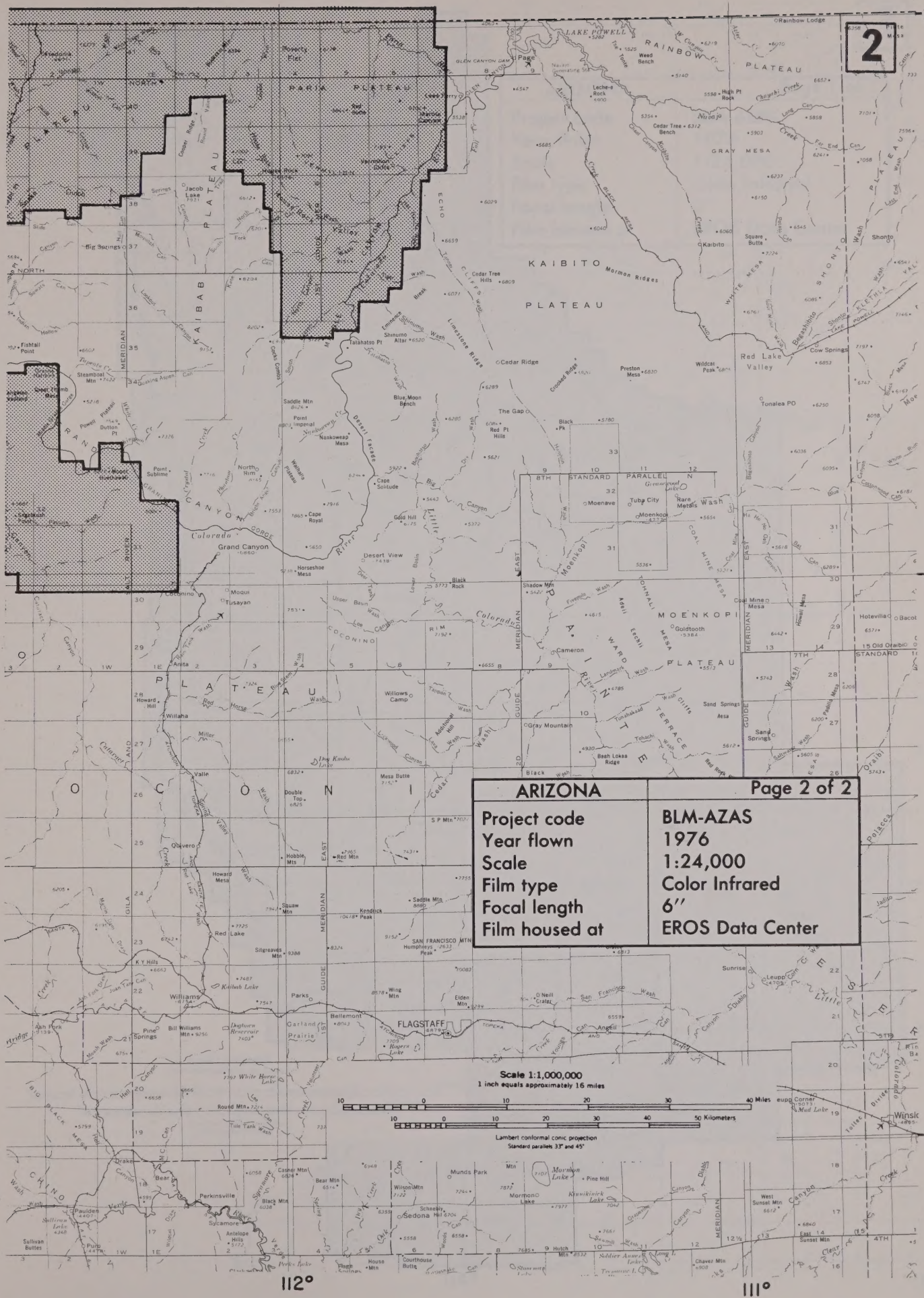
2
37°
36°
35°
112°
111°
ARIZONA
Page 2 of 2
Project code
BLM-AZAS
Year flown
1976
Scale
1:24,000
Film type
Color Infrared
Focal length
6″
Film housed at
EROS Data Center
Scale 1:1,000,000
1 inch equals approximately 16 miles
Lambert conformal conic projection
Standard parallels 33° and 45°

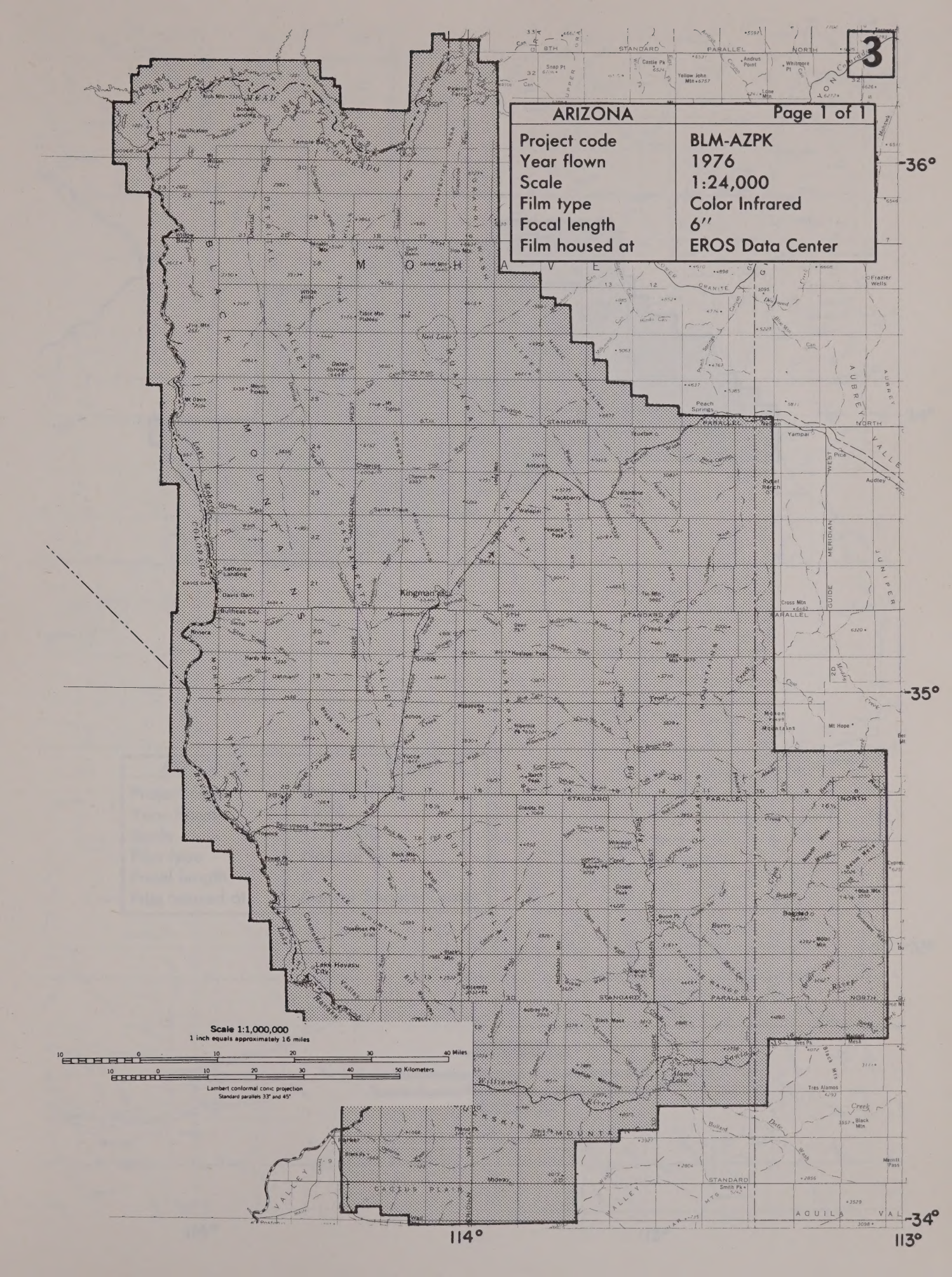
3
ARIZONA
Page 1 of 1
Project code
BLM-AZPK
Year flown
1976
Scale
1:24,000
Film type
Color Infrared
Focal length
6"
Film housed at
EROS Data Center
-36°
-35°
-34°
114°
113°
Scale 1:1,000,000
1 inch equals approximately 16 miles
10 0 10 20 30 40 Miles
10 0 10 20 30 40 50 Kilometers
Lambert conformal conic projection
Standard parallels 33° and 45°

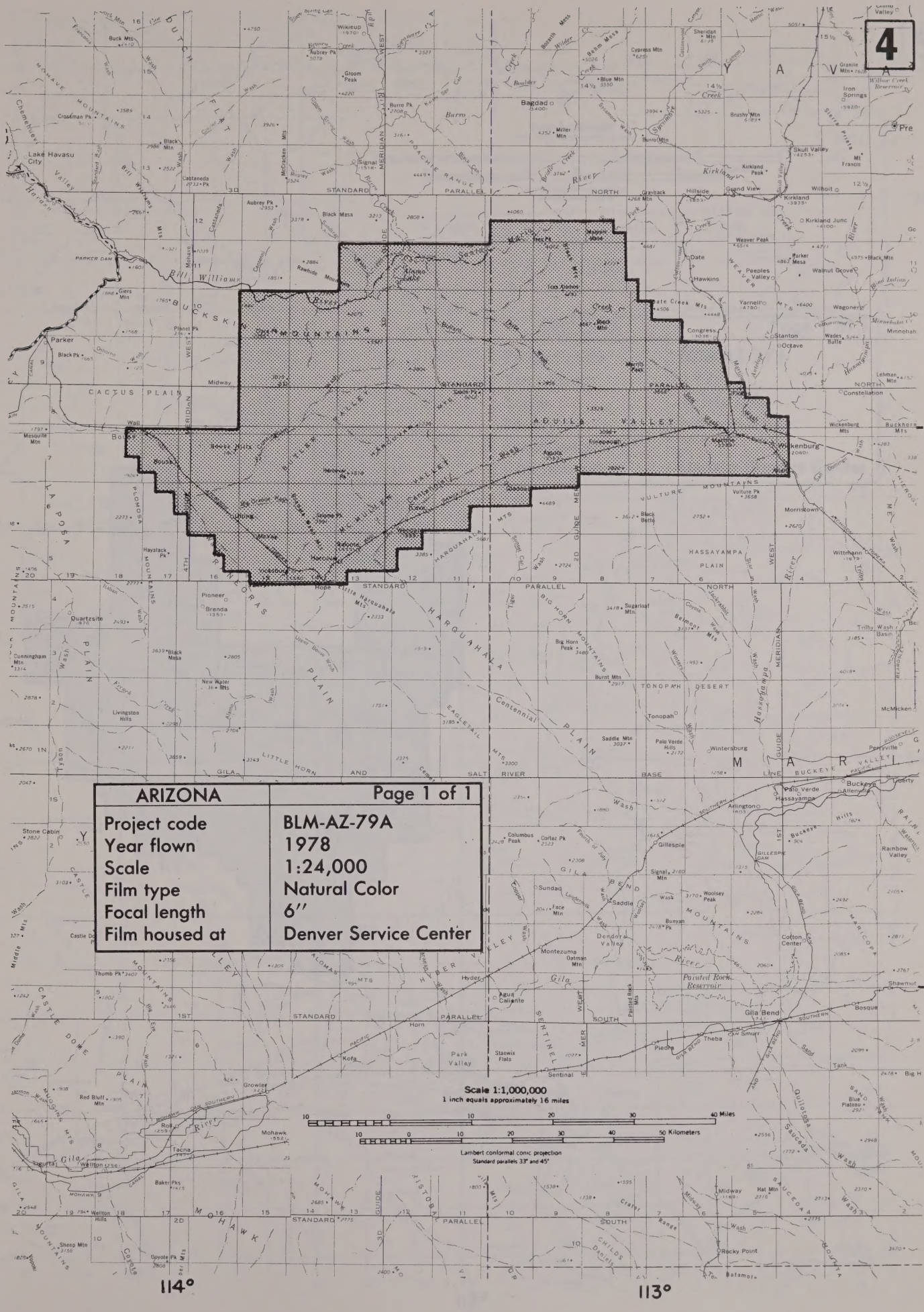

ARIZONA	Page 1 of 1
Project code	BLM-AZ-79A
Year flown	1978
Scale	1:24,000
Film type	Natural Color
Focal length	6"
Film housed at	Denver Service Center

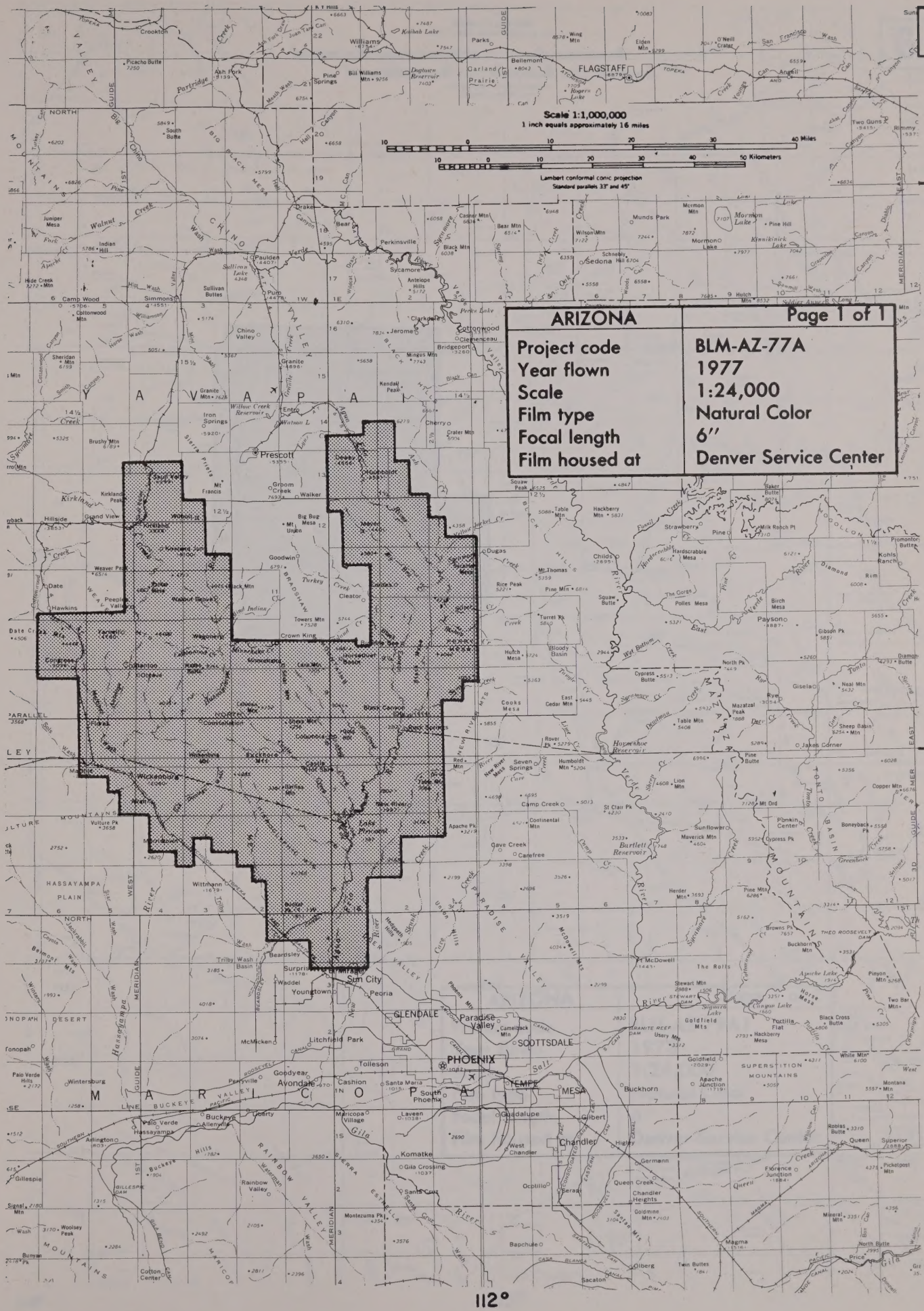

ARIZONA	Page 1 of 1
Project code	BLM-AZ-77A
Year flown	1977
Scale	1:24,000
Film type	Natural Color
Focal length	6″
Film housed at	Denver Service Center

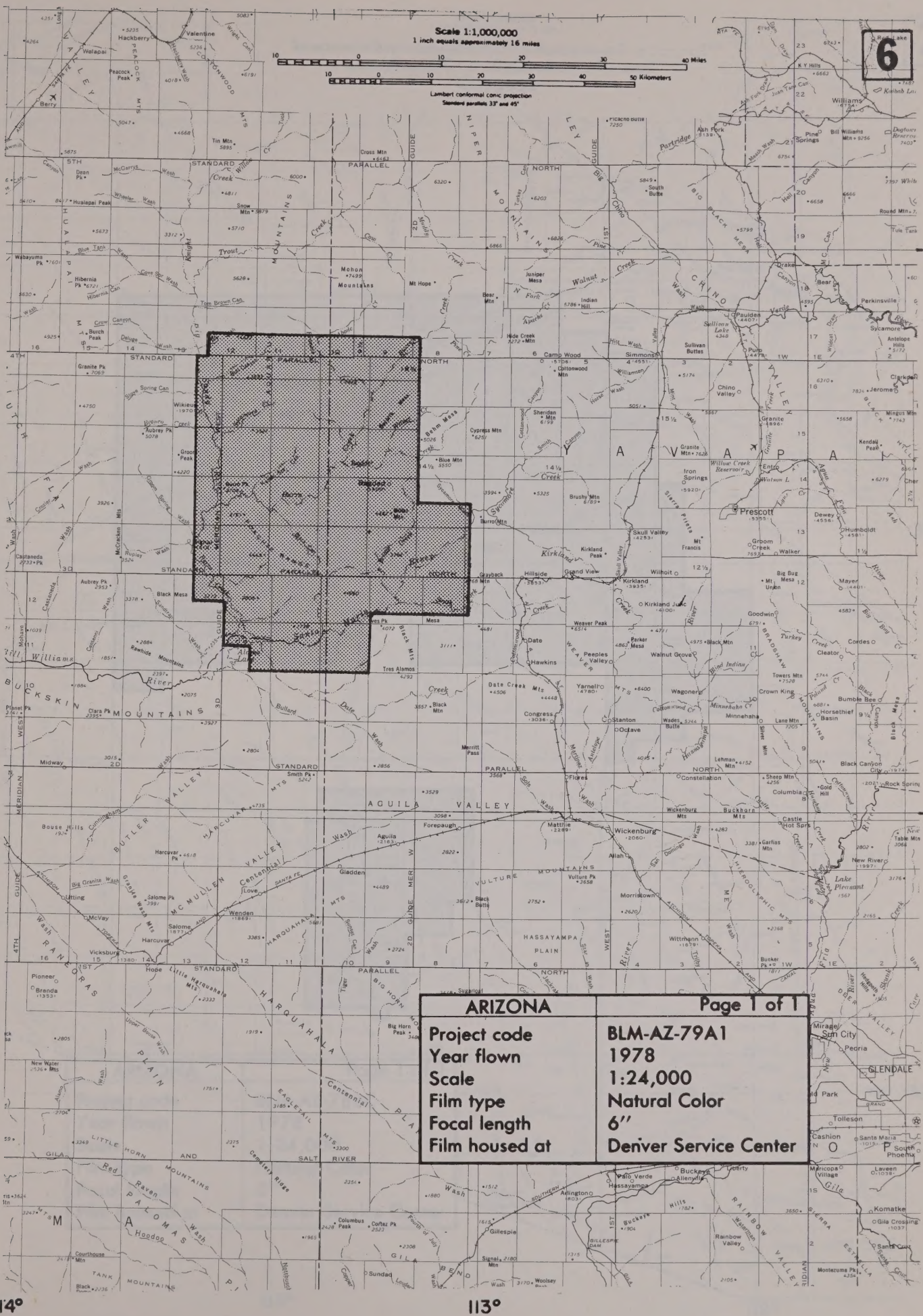
Scale 1:1,000,000
1 inch equals approximately 16 miles
Lambert conformal conic projection
Standard parallels 33° and 45°
6
-35°
-34°
114°
113°
ARIZONA
Page 1 of 1
Project code
BLM-AZ-79A1
Year flown
1978
Scale
1:24,000
Film type
Natural Color
Focal length
6"
Film housed at
Denver Service Center

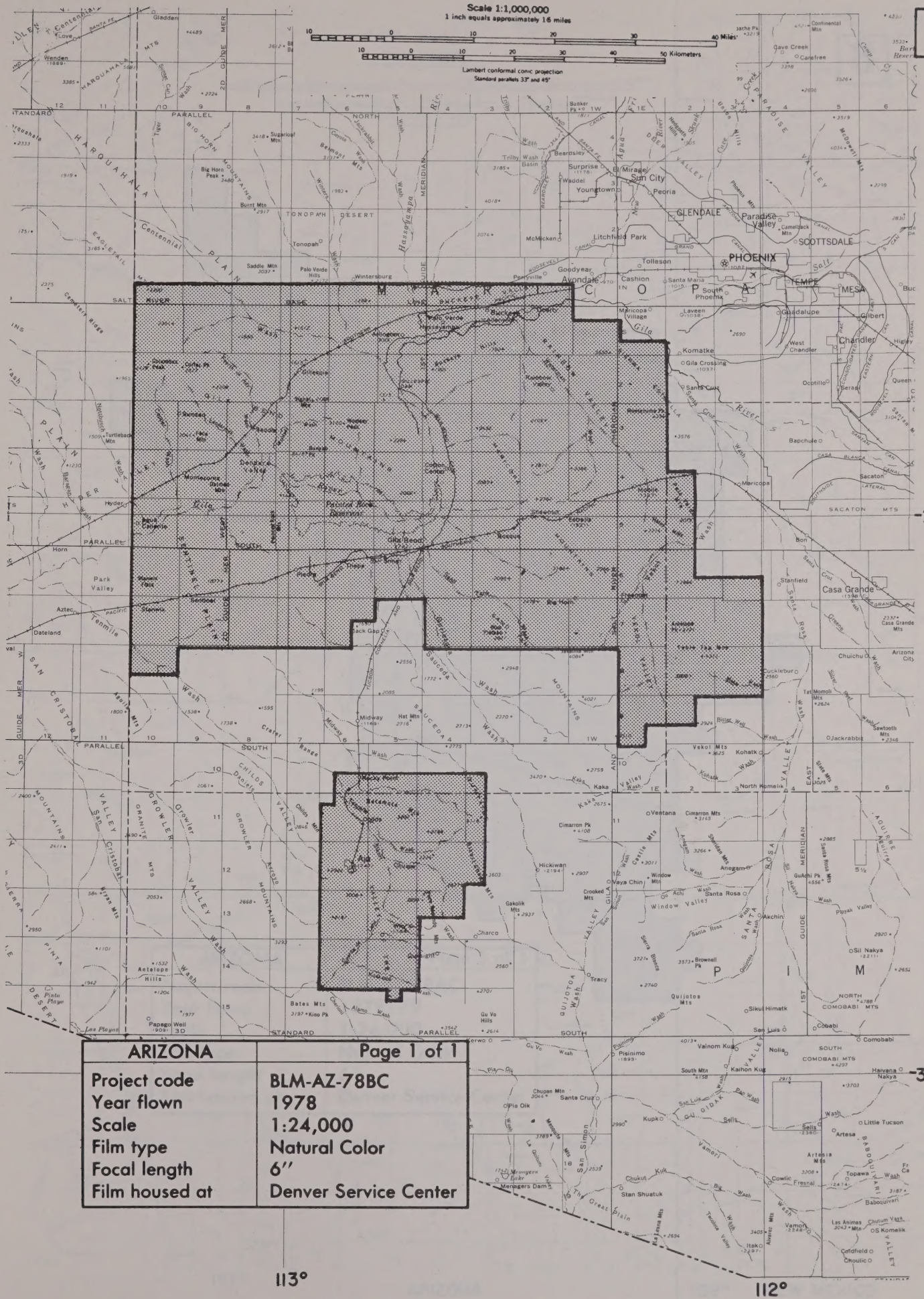

ARIZONA	Page 1 of 1
Project code	BLM-AZ-78BC
Year flown	1978
Scale	1:24,000
Film type	Natural Color
Focal length	6"
Film housed at	Denver Service Center

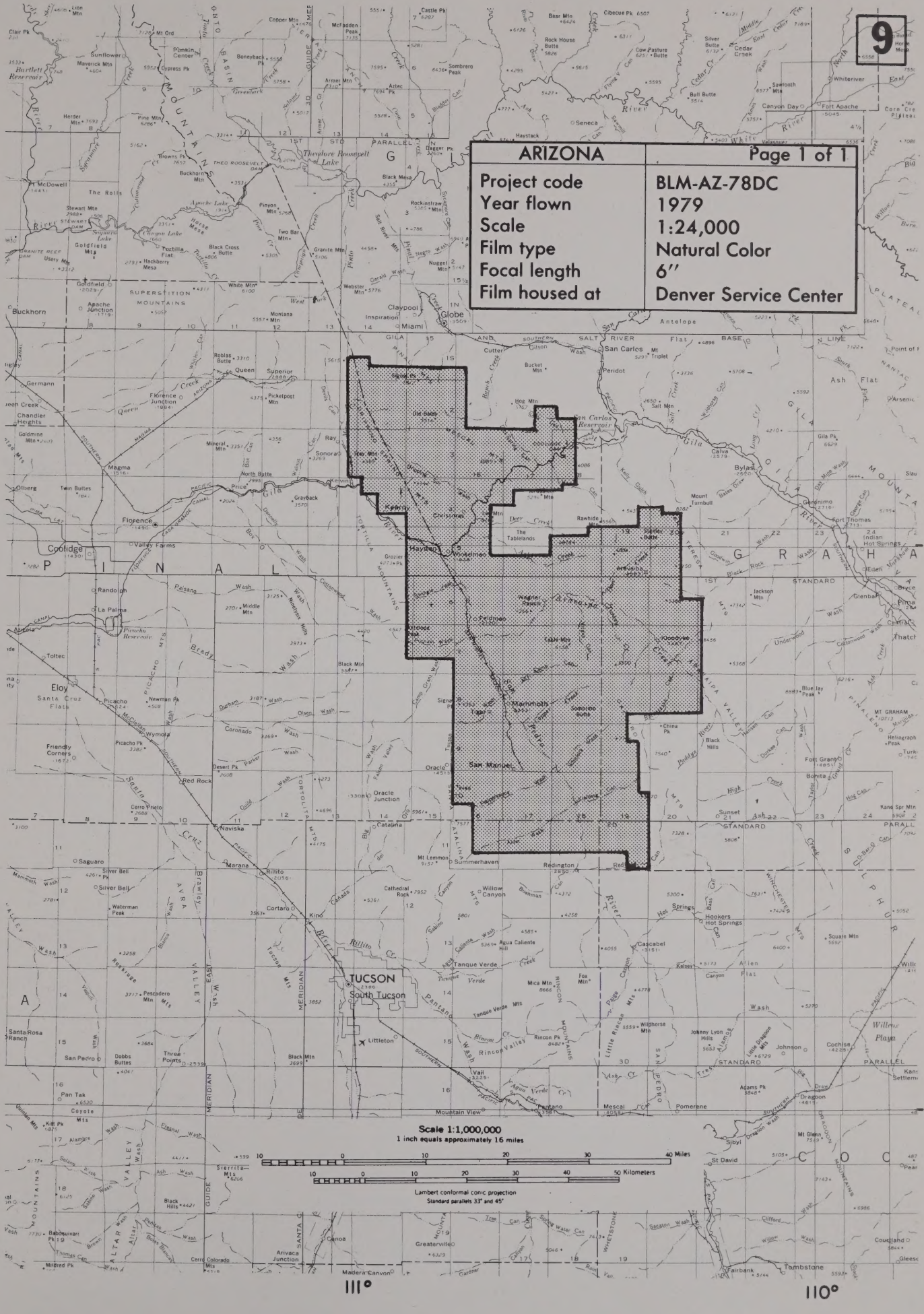
9
ARIZONA
Page 1 of 1
Project code
BLM-AZ-78DC
Year flown
1979
Scale
1:24,000
Film type
Natural Color
Focal length
6"
Film housed at
Denver Service Center
Scale 1:1,000,000
1 inch equals approximately 16 miles
Lambert conformal conic projection
Standard parallels 33° and 45°
33°
32°
111°
110°
TUCSON
South Tucson
San Manuel
Mammoth
Oracle
Oracle Junction
Coolidge
Florence
Casa Grande
Eloy
Picacho
Red Rock
Marana
Catalina
Summerhaven
Mt Lemmon
Littleton
Vail
Mountain View
Fairbank
Tombstone
Bisbee
Douglas
Willcox
Safford
Globe
Miami
Superior
Claypool
Kearny
Hayden
Winkelman
Christmas
Dudleyville
Winkelman
Peridot
San Carlos
Bylas
Calva
Fort Thomas
Pima
Thatcher
Safford
Solomon
Duncan
Clifton
Morenci
Metcalf
Greenlee
Apache Junction
Superstition Mountains
Theodore Roosevelt Lake
Roosevelt Dam
Apache Lake
Canyon Lake
Saguaro Lake
Stewart Mtn Dam
Granite Reef Dam
Usery Mtn
Goldfield Mts
Buckhorn
Mesa
Tempe
Chandler
Gilbert
Queen Creek
Florence Junction
Magma
Superior
Kelvin
Winkelman
Hayden
Christmas
Kearny
Dudleyville
Oracle
Oracle Junction
Catalina
Summerhaven
Mt Lemmon
Littleton
Vail
Mountain View
Fairbank
Tombstone
Bisbee
Douglas
Willcox
Safford
Globe
Miami
Superior
Claypool
Kearny
Hayden
Winkelman
Christmas
Dudleyville
Peridot
San Carlos
Bylas
Calva
Fort Thomas
Pima
Thatcher
Safford
Solomon
Duncan
Clifton
Morenci
Metcalf
Greenlee
Apache Junction
Superstition Mountains
Theodore Roosevelt Lake
Roosevelt Dam
Apache Lake
Canyon Lake
Saguaro Lake
Stewart Mtn Dam
Granite Reef Dam
Usery Mtn
Goldfield Mts
Buckhorn
Mesa
Tempe
Chandler
Gilbert
Queen Creek
Florence Junction
Magma
Superior
Kelvin
Winkelman
Hayden
Christmas
Kearny
Dudleyville
Oracle
Oracle Junction
Catalina
Summerhaven
Mt Lemmon
Littleton
Vail
Mountain View
Fairbank
Tombstone
Bisbee
Douglas
Willcox
Safford
Globe
Miami
Superior
Claypool
Kearny
Hayden
Winkelman
Christmas
Dudleyville
Peridot
San Carlos
Bylas
Calva
Fort Thomas
Pima
Thatcher
Safford
Solomon
Duncan
Clifton
Morenci
Metcalf
Greenlee
Apache Junction
Superstition Mountains
Theodore Roosevelt Lake
Roosevelt Dam
Apache Lake
Canyon Lake
Saguaro Lake
Stewart Mtn Dam
Granite Reef Dam
Usery Mtn
Goldfield Mts
Buckhorn
Mesa
Tempe
Chandler
Gilbert
Queen Creek
Florence Junction
Magma
Superior
Kelvin
Winkelman
Hayden
Christmas
Kearny
Dudleyville
Oracle
Oracle Junction
Catalina
Summerhaven
Mt Lemmon
Littleton
Vail
Mountain View
Fairbank
Tombstone
Bisbee
Douglas
Willcox
Safford
Globe
Miami
Superior
Claypool
Kearny
Hayden
Winkelman
Christmas
Dudleyville
Peridot
San Carlos
Bylas
Calva
Fort Thomas
Pima
Thatcher
Safford
Solomon
Duncan
Clifton
Morenci
Metcalf
Greenlee



CALIFORNIA

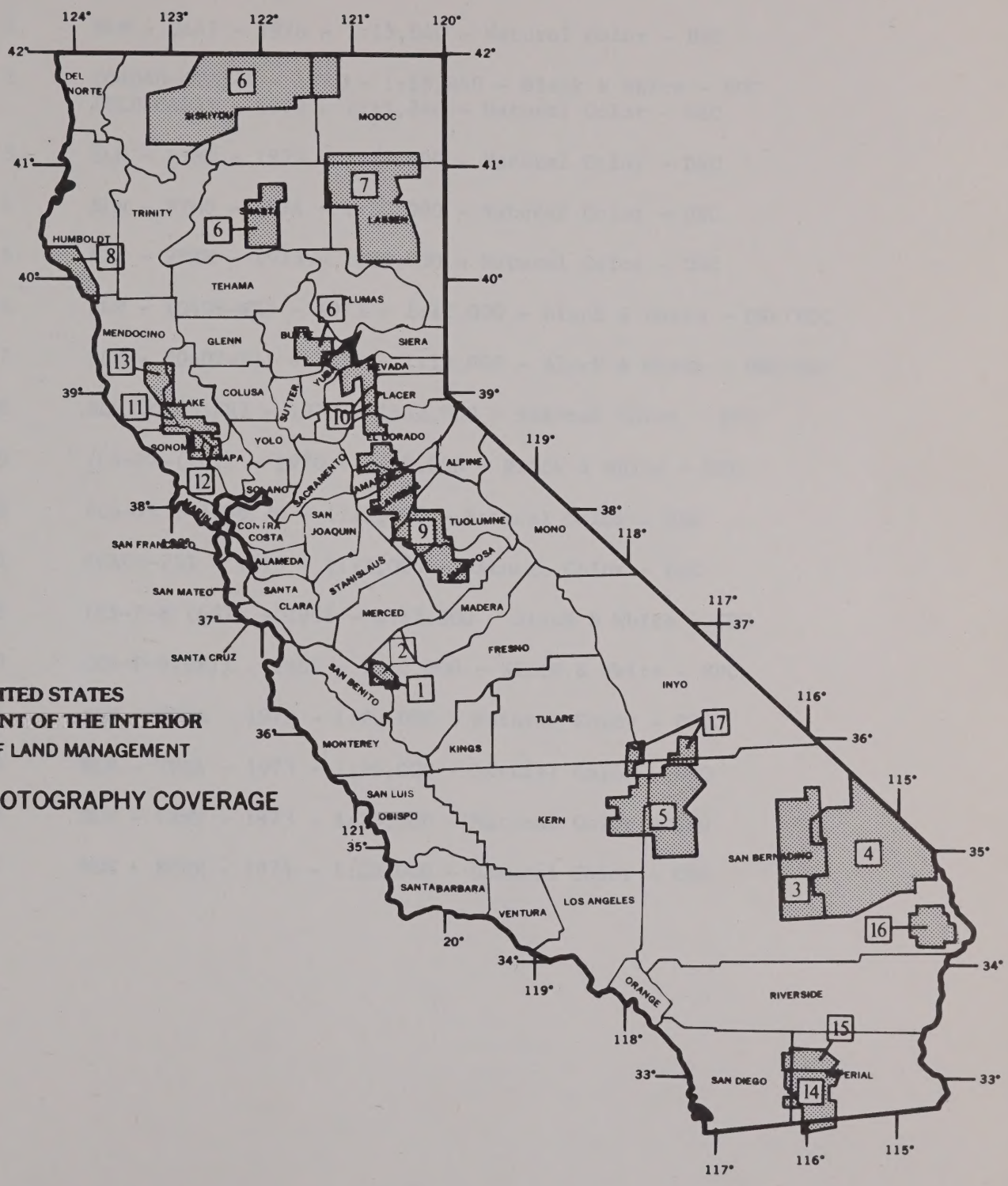

UNITED STATES
DEPARTMENT OF THE INTERIOR
BUREAU OF LAND MANAGEMENT

AERIAL PHOTOGRAPHY COVERAGE

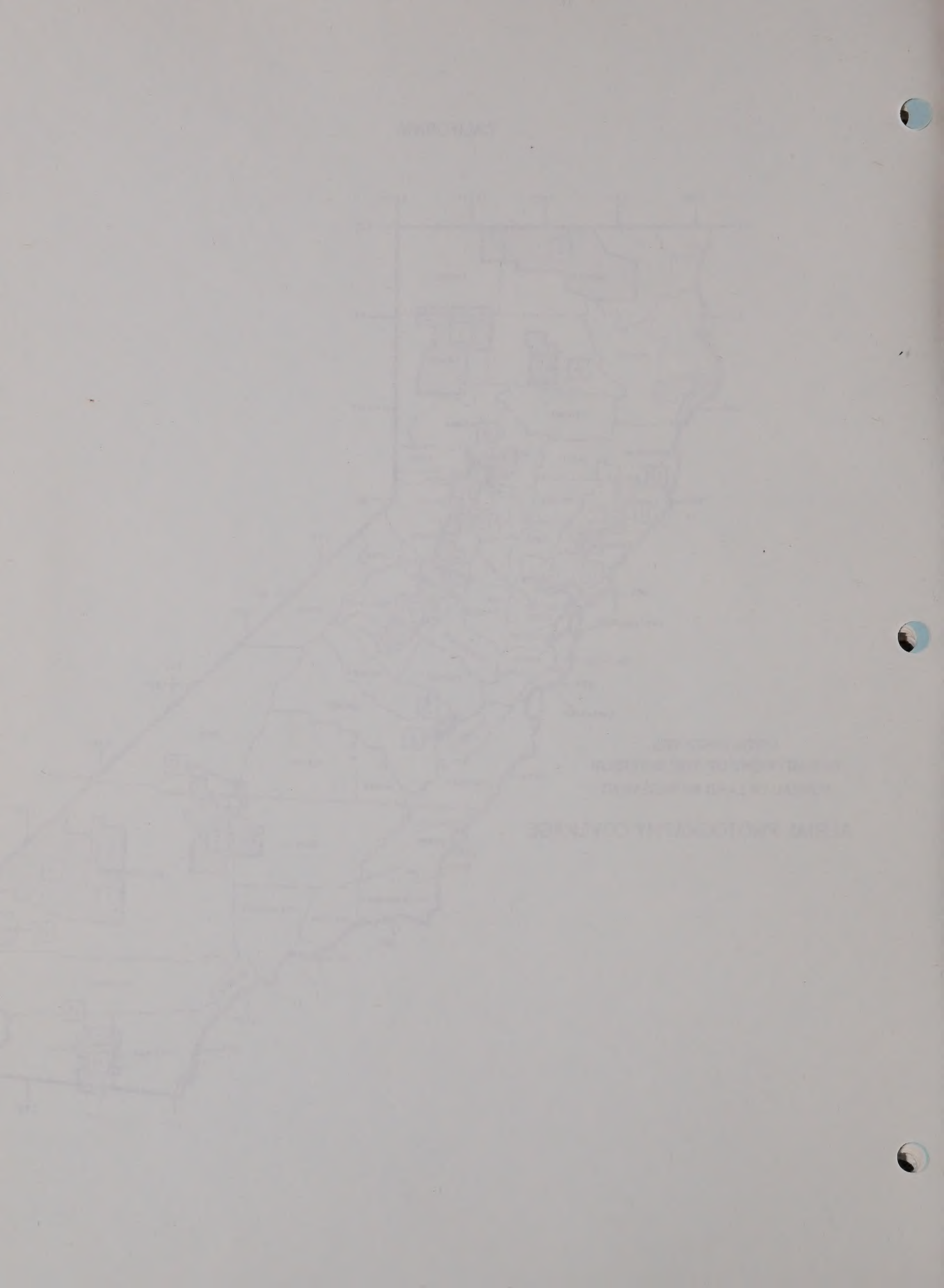

CALIFORNIA PROJECT DATA

1 BLM - CA41 - 1976 - 1:15,840 - Natural Color - DSC

2 (04040-CT2)-4 - 1970 - 1:15,840 - Black & White - EDC
(BLM-CA04) - 1977 - 1:15,840 - Natural Color - DSC

3 BLM - ETMO - 1975 - 1:20,000 - Natural Color - DSC

4 BLM - ETMO - 1974 - 1:20,000 - Natural Color - DSC

5 BLM - EPRM - 1973 - 1:20,000 - Natural Color - DSC

6 BLM - (0403-F2) - 1973 - 1:12,000 - Black & White - DSC/EDC

7 BLM - (0402-F1) - 1973 - 1:12,000 - Black & White - DSC/EDC

8 BLM (0405-KR) - 1973 - 1:12,000 - Natural Color - EDC

9 (C4-F7-(70)) - 1970 - 1:12,000 - Black & White - DSC

10 (C4-F4) 1969/70 - 1:12,000 - Natural Color - EDC

11 (CA05-75) - 1975 - 1:12,000 - Natural Color - DSC

12 (C5-F-8 (68)) - 1968 - 1:12,000 - Black & White - EDC

13 (C5-F-9(68)) - 1968 - 1:12,000 - Black & White - EDC

14 BLM - YUHA - 1972 - 1:20,000 - Natural Color - CSO

15 BLM - YUHA - 1973 - 1:20,000 - Natural Color - CSO

16 BLM - TRMT - 1973 - 1:20,000 - Natural Color - CSO

17 BLM - EPRM - 1974 - 1:20,000 - Natural Color - CSO

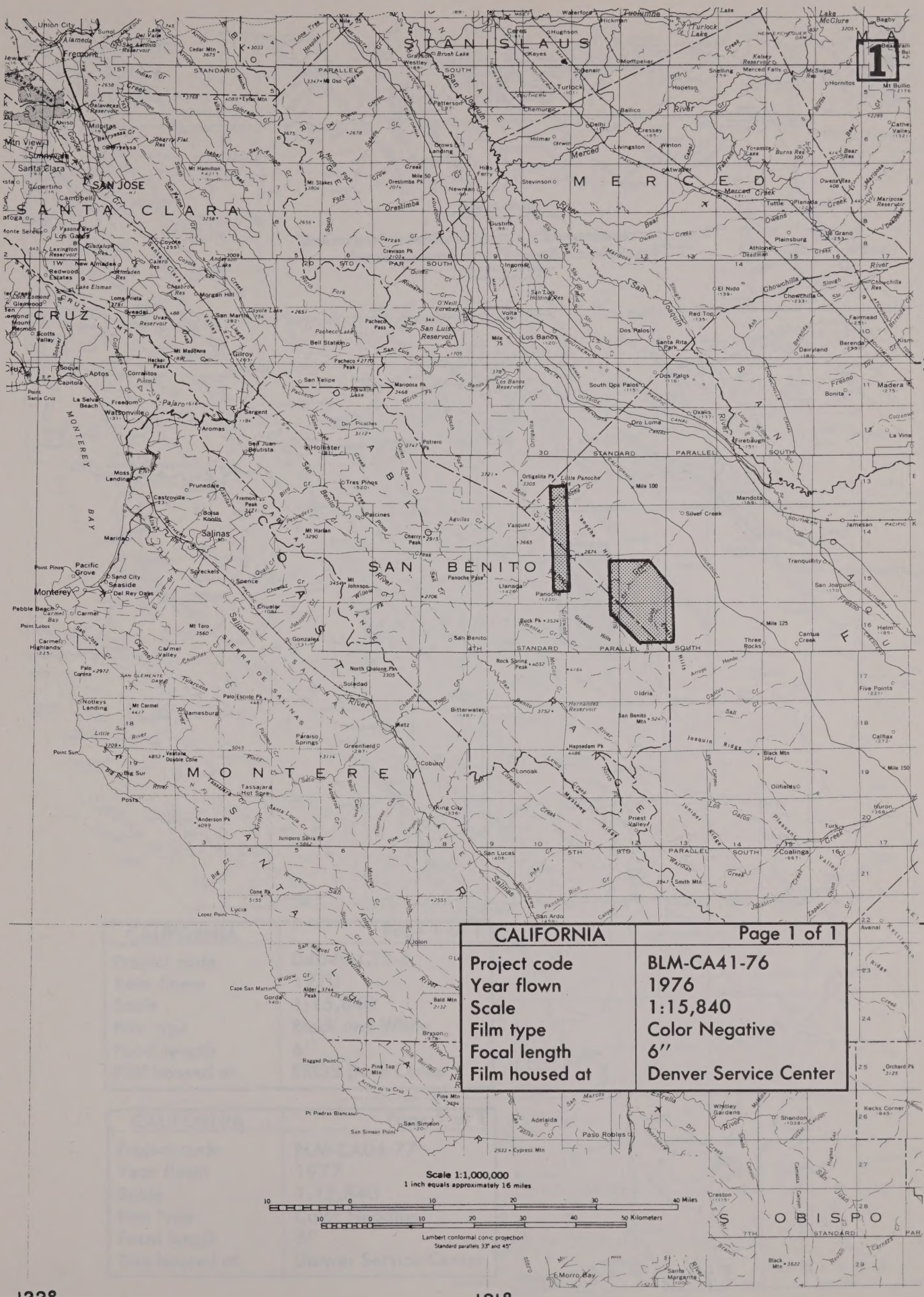

CALIFORNIA	Page 1 of 1
Project code	BLM-CA41-76
Year flown	1976
Scale	1:15,840
Film type	Color Negative
Focal length	6″
Film housed at	Denver Service Center

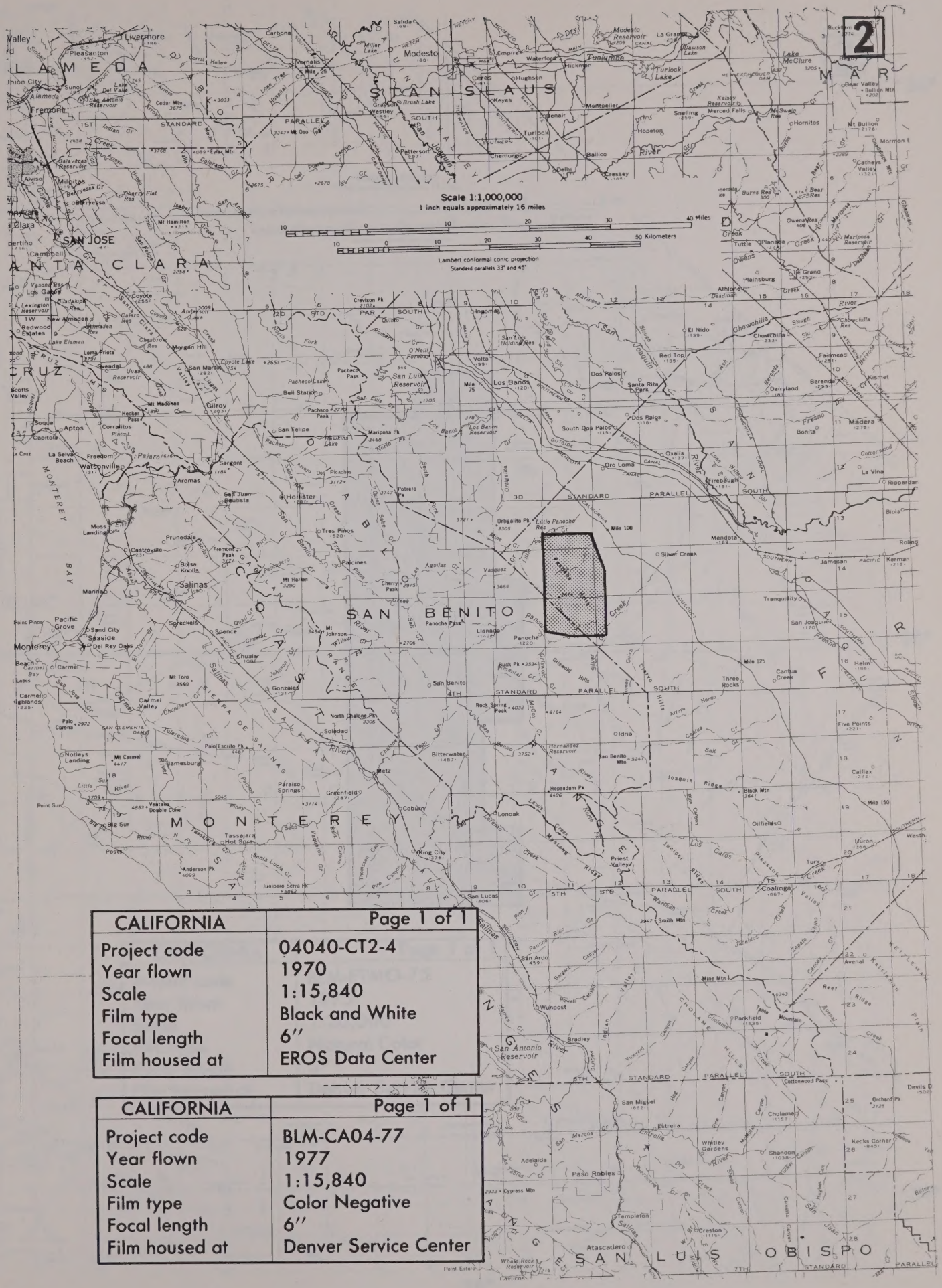

CALIFORNIA	Page 1 of 1
Project code	04040-CT2-4
Year flown	1970
Scale	1:15,840
Film type	Black and White
Focal length	6″
Film housed at	EROS Data Center

CALIFORNIA	Page 1 of 1
Project code	BLM-CA04-77
Year flown	1977
Scale	1:15,840
Film type	Color Negative
Focal length	6″
Film housed at	Denver Service Center

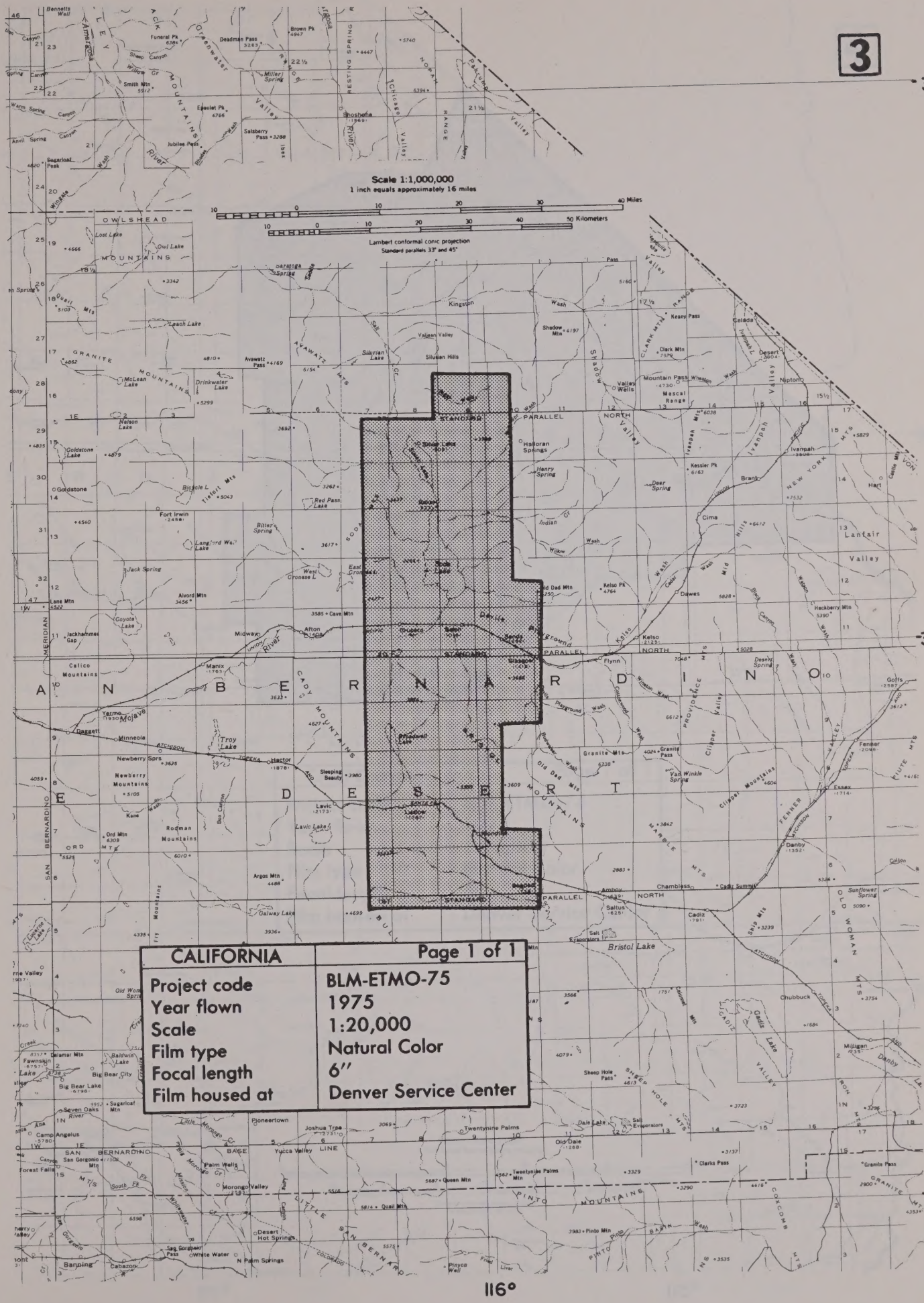
3
36°
35°
34°
116°
Scale 1:1,000,000
1 inch equals approximately 16 miles
40 Miles
50 Kilometers
Lambert conformal conic projection
Standard parallels 33° and 45°
SAN BERNARDINO
STANDARD PARALLEL NORTH
BASE LINE
CALIFORNIA
Page 1 of 1
Project code
Year flown
Scale
Film type
Focal length
Film housed at
BLM-ETMO-75
1975
1:20,000
Natural Color
6"
Denver Service Center



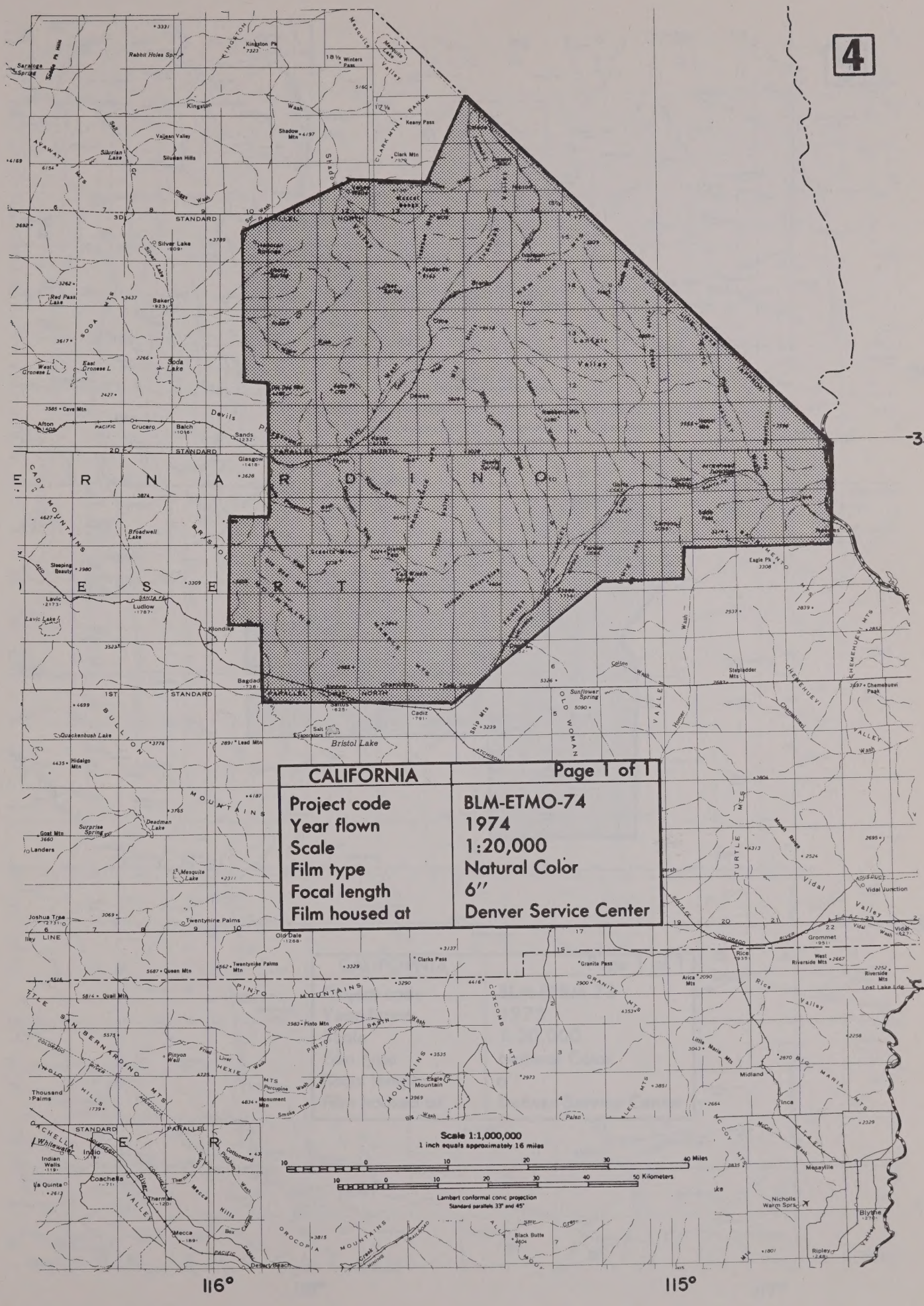

CALIFORNIA	Page 1 of 1
Project code	BLM-ETMO-74
Year flown	1974
Scale	1:20,000
Film type	Natural Color
Focal length	6"
Film housed at	Denver Service Center

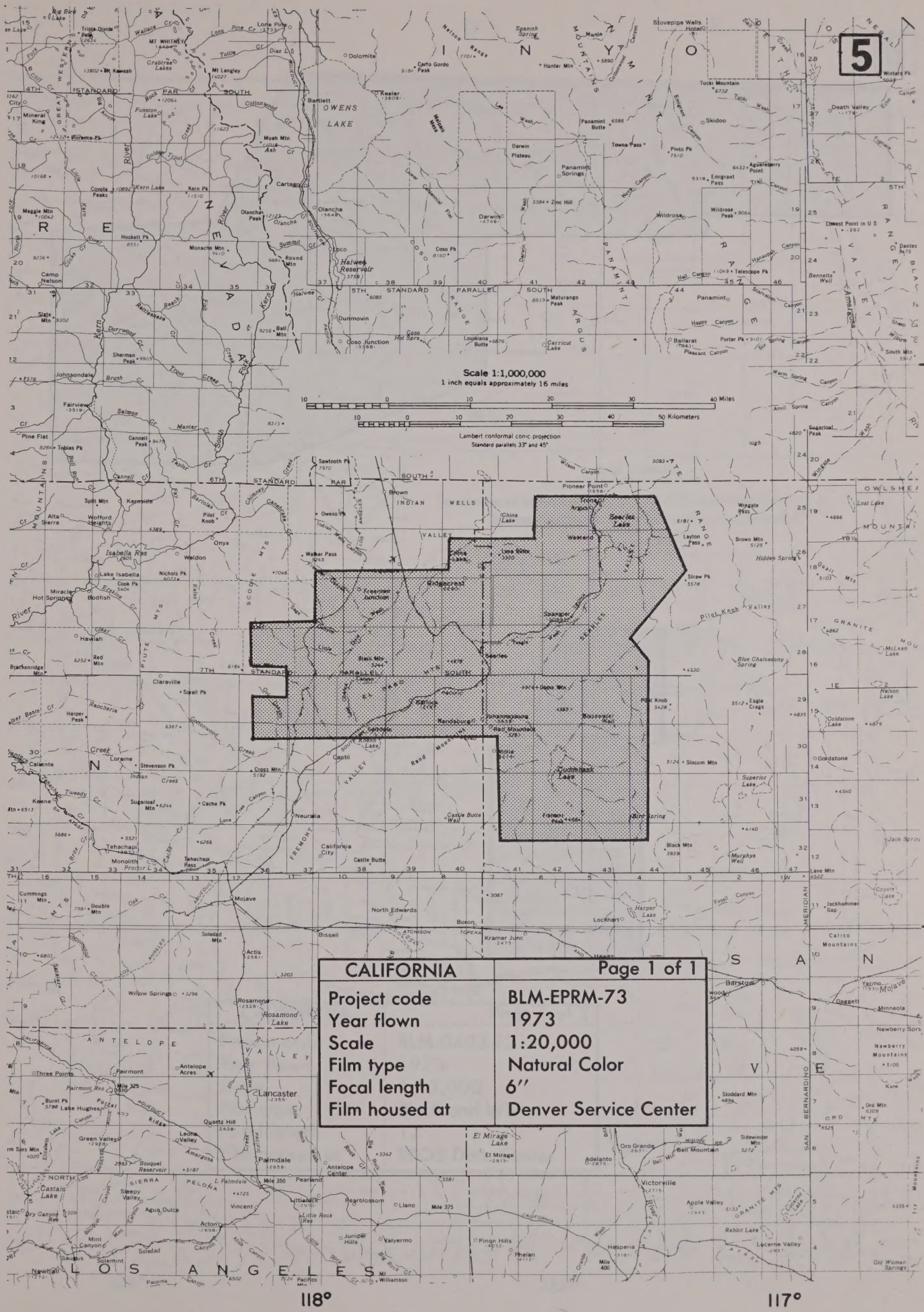

CALIFORNIA	Page 1 of 1
Project code	BLM-EPRM-73
Year flown	1973
Scale	1:20,000
Film type	Natural Color
Focal length	6″
Film housed at	Denver Service Center

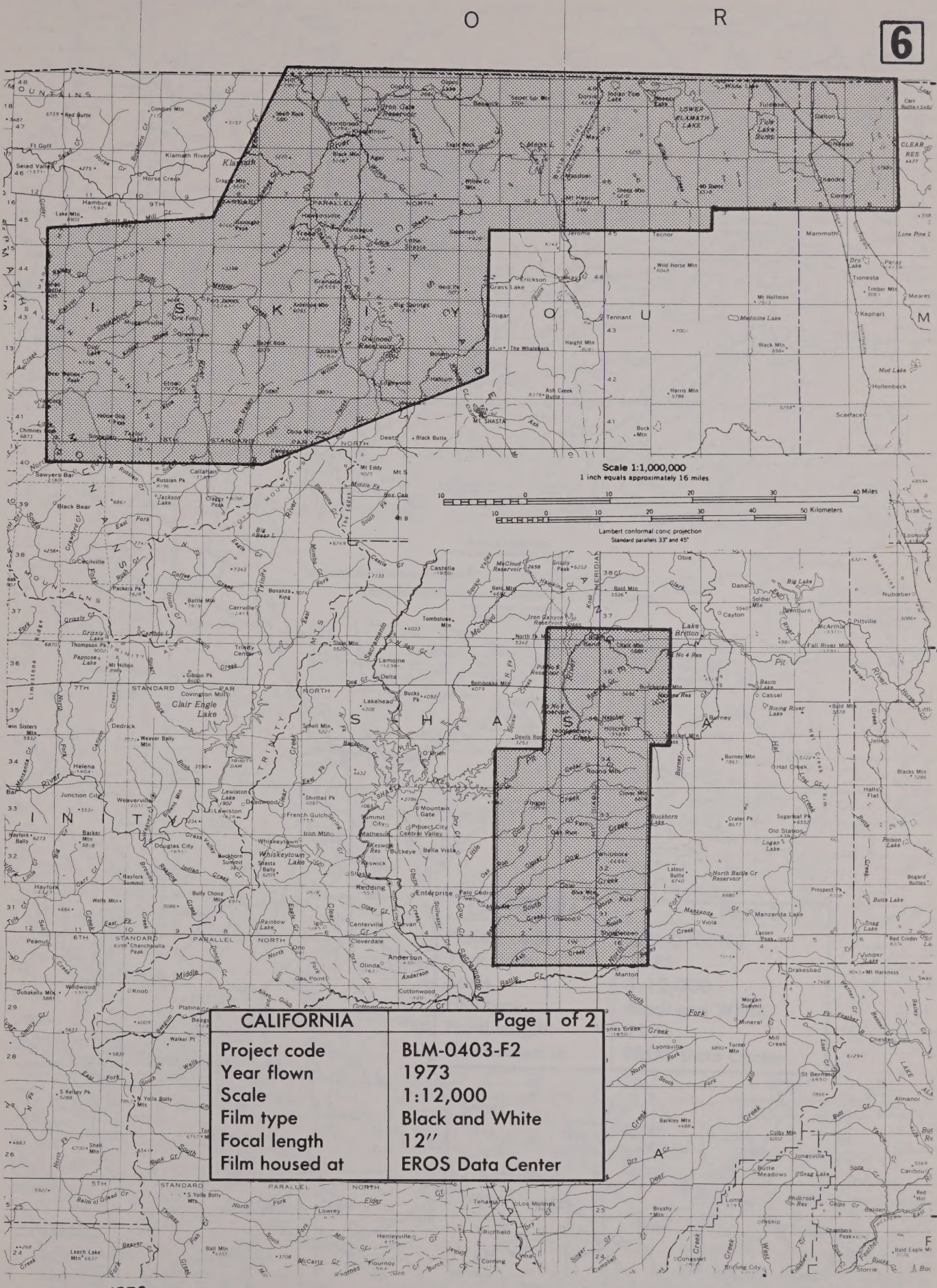
O
R
6
-42°
-41°
-40°
123°
122°
Scale 1:1,000,000
1 inch equals approximately 16 miles
10 0 10 20 30 40 Miles
10 0 10 20 30 40 50 Kilometers
Lambert conformal conic projection
Standard parallels 33° and 45°
SISKIYOU
SHASTA
TRINITY
MODOC
LASSEN
PLUMAS
Klamath River
Lower Klamath Lake
Tule Lake Sump
Clear Lake
Iron Gate Reservoir
Copco Lake
Copco
Mt Shasta
Medicine Lake
Lake Shastina
Dwinnell Reservoir
Shasta Lake
Clair Engle Lake
Whiskeytown Lake
Lake Britton
Baum Lake
Fall River Mills
Burney
Cassel
Redding
Anderson
Cottonwood
Weaverville
Junction City
Douglas City
Hayfork
Mt Eddy
Mt Hilton
Trinity Center
Callahan
Yreka
Montague
Tulelake
Dorris
Tennant
Grass Lake
Erickson
Cougar
Tionesta
Mammoth
Lone Pine
Dalton
Newell
Cornell
Kenwood
Kephart
Meares
Hollenbeck
Scarfaces
Mud Lake
Medicine Lake
Harris Mtn
Ash Creek Butte
Haight Mtn
Wild Horse Mtn
Black Mtn
Mt Hoffman
Timber Mtn
Tionesta
Dry Lake
Perez
Obie
Danaville
Big Lake
Nubieber
Cayton
Soldier Mtn
Pittville
McArthur
Fall River Mills
Rising River Lake
Bald Mtn
Hat Creek
Burney Mtn
Blacks Mtn
Halls Flat
Jellico
Old Station
Poison Lake
Logan Lake
Crater Pk
Sugarloaf Pk
Latour Butte
North Battle Cr Reservoir
Prospect Pk
Bogard Buttes
Manzanita Lake
Lassen Peak
Snag Lake
Juniper Lakes
Red Cinder
Drakesbad
Mt Harkness
Morgan Summit
Mineral
Mill Creek
Lyonsville
Turner Mtn
St Bernard
Almanor
Barkley Mtn
Colby Mtn
Jonesville
Butte Meadows
Snag Lake
Caribou
Philbrook Res
Chips Cr
Belden
Chambers Peak
Bald Eagle Mtn
Storrie
Obissko
Lomo
Brushy Mtn
Tehama
Los Molinos
Richfield
Corning
Orland
Henleyville
Elder Creek
Paskenta
Flournoy
Hamms
McCarty Cr
Ball Mtn
Leech Lake Mtn
Shell Mtn
S Yolla Bolly Mtn
N Yolla Bolly
S Kelsey Pk
Wildwood Knob
Dubakella Mtn
Platina
Peanut
Chanchelulla Peak
Hayfork Bally
Hayfork Summit
Bully Choop Mtn
Wells Mtn
Haylork
Barker Mtn
Weaverville Bally Mtn
Twin Sisters Mtn
Limestone
Papoose Lake
Thompson Pk
Packers Pk
Carrville
Cecilville
Black Bear
Sawyers Bar
Russian Pk
Jackson Lake
Crazy Peak
Red Butte
Condrey Mtn
Ft Goff
Seiad Valley
Horse Creek
Hamburg
Lake Mtn
Gooseneck Bar
Yreka
Montague
Hawkinsville
Grenada
Mt Bolivar
Deer Valley Peak
Etna
Callahan
Sawyers Bar
Scott Mtn
Scott River
Scott Bar
Etna
Fort Jones
Greenview
Mugginsville
Quartz Valley
Oro Fino
Beaver Creek
Salmon Mts
Marble Mts
Russian Wilderness
Trinity Alps Wilderness
Castle Crags Wilderness
Castle Crags State Park
Mt Shasta Wilderness
Lassen Volcanic National Park
Caribou Wilderness
Thousand Lakes Wilderness
Ishi Wilderness
Yolla Bolly-Middle Eel Wilderness
Snow Mountain Wilderness
Mokelumne Wilderness
Mount Lassen
Lassen Peak
Chaos Crags
Chaos Jumbles
Hat Creek Rim
Hat Creek
Burney Falls
Burney Falls State Park
Burney Creek
Hatchet Mtn
Hillcrest
Round Mtn
Clover Mtn
Pinpas Mtn
Oak Run
Whitmore
Cow Creek
Old Cow Mtn
Inwood
Shingletown
Manton
Viola
Prospect Pk



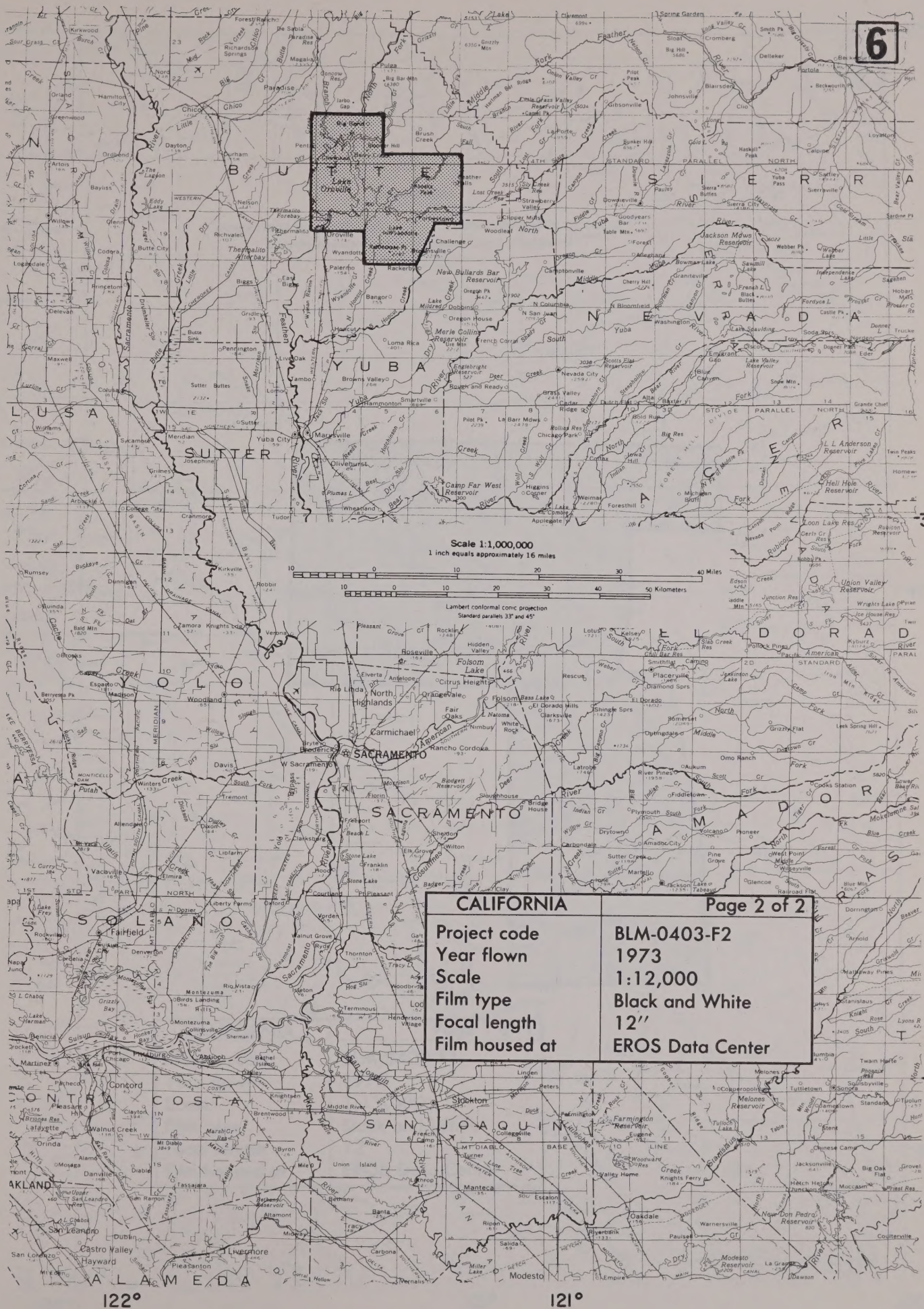

CALIFORNIA	Page 2 of 2
Project code	BLM-0403-F2
Year flown	1973
Scale	1:12,000
Film type	Black and White
Focal length	12″
Film housed at	EROS Data Center

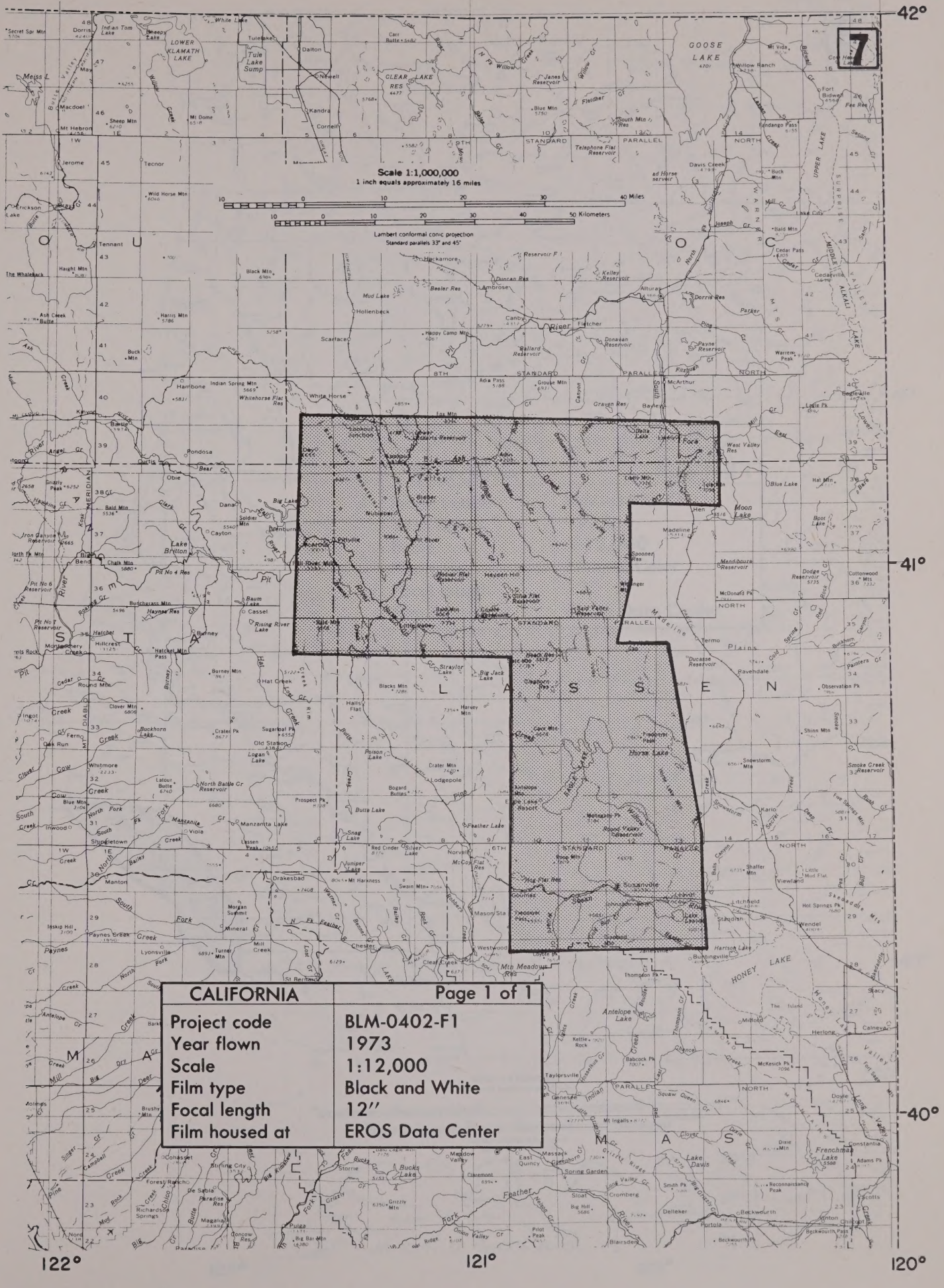
7
Scale 1:1,000,000
1 inch equals approximately 16 miles
10 0 10 20 30 40 Miles
10 0 10 20 30 40 50 Kilometers
Lambert conformal conic projection
Standard parallels 33° and 45°
42°
41°
40°
122°
121°
120°
LASSEN
MODOC
SHASTA
TEHAMA
PLUMAS
LAKE
HONEY LAKE
GOOSE LAKE
CLEAR LAKE RES
LOWER KLAMATH LAKE
Tule Lake Sump
Lake Britton
Moon Lake
Eagleville
Susanville
Ravendale
Termo
Cedarville
Alturas
Adin
Bieber
Fall River Mills
Burney
Mt Shasta
Dorris
Tulelake
Tennant
Tecnor
Jerome
Macdoel
Mt Hebron
Sheep Mtn
Mt Dome
Dalton
Newell
Kandra
Cornell
Janes Reservoir
Blue Mtn
Fletcher
South Mtn Res
Telephone Flat Reservoir
Willow Ranch
Fort Bidwell
Bandango Pass
Davis Creek
Buck Mtn
Cedar Pass
Lake City
Haight Mtn
Black Mtn
Reservoir F1
Huckamore
Duncan Res
Ambrose
Kelley Reservoir
Beeler Res
Mud Lake
Hollenbeck
Dorris Res
Cedar Mtn
Harris Mtn
Happy Camp Mtn
Scarface
Canby
Fletcher
Donavan Reservoir
Ballard Reservoir
Payne Reservoir
Warren Peak
Buck Mtn
Harrbone
Indian Spring Mtn
Whitehorse Flat Res
White Horse
Adin Pass
Grouse Mtn
McArthur
Fox Mtn
Graven Res
Bayley
Eagleville
Lookout Junction
Upper Lassen Reservoir
Delta Lake
Ladybird Peak
West Valley Res
Blue Lake
Hat Mtn
Pondosa
Obie
Dana
Big Lake
Soldier Mtn
Dunbury
Cayton
Alturas
Ostrville
Fall River
Hidden Hill
Hidden Flat Reservoir
Silva Flat Reservoir
Madeline
Spooner Pass
Mandibura Reservoir
Dodge Reservoir
Cottonwood Mts
McDonald Pk
Ducasse Reservoir
Observation Pk
Shinn Mtn
Snowstorm Mts
Smoke Creek Reservoir
Five Springs Mtn
Viewland
Wendel
Skedaddle Mts
Hot Springs Pk
Harrison Lake
Buntingville
Thompson Pk
Antelope Lake
Milford
Herlong
Calneva
Frenchman Lake
Constantia
Adams Pk
Reconnaissance Peak
Scotts
Clinton
Beckwourth
Portola
Delleker
Smith Pk
Lake Davis
Cromberg
Sloat
Big Hill
Spring Garden
Massack
Crescent
East Quincy
Meadow Valley
Claremont
Bucks Lake
Storrie
Stirling City
Cohasset
Forest Ranch
De Sabla
Paradise Res
Richardson Springs
Magalia
Concow Res
Pulga
Big Bar Mtn
Oroville
Pilot Peak
Blairsden
Mt Ingalls
Squaw Queen
Babcock Pk
McKesick Pk
Taylorsville
Genesee
Indian Valley
Mt Harkness
Swain Mtn
Drakesbad
Mantori
Morgan Summit
Mineral
Lyonsville
Paynes Creek
Tehama
Red Bluff
Los Molinos
Vina
Chico
Oroville
Paradise
Magalia
Concow
Pulga
Big Bar Mtn
Pilot Peak
Blairsden
Beckwourth
Portola
Delleker
Smith Pk
Lake Davis
Cromberg
Sloat
Big Hill
Spring Garden
Massack
Crescent
East Quincy
Meadow Valley
Claremont
Bucks Lake
Storrie
Stirling City
Cohasset
Forest Ranch
De Sabla
Paradise Res
Richardson Springs
Magalia
Concow Res
Pulga
Big Bar Mtn
Oroville



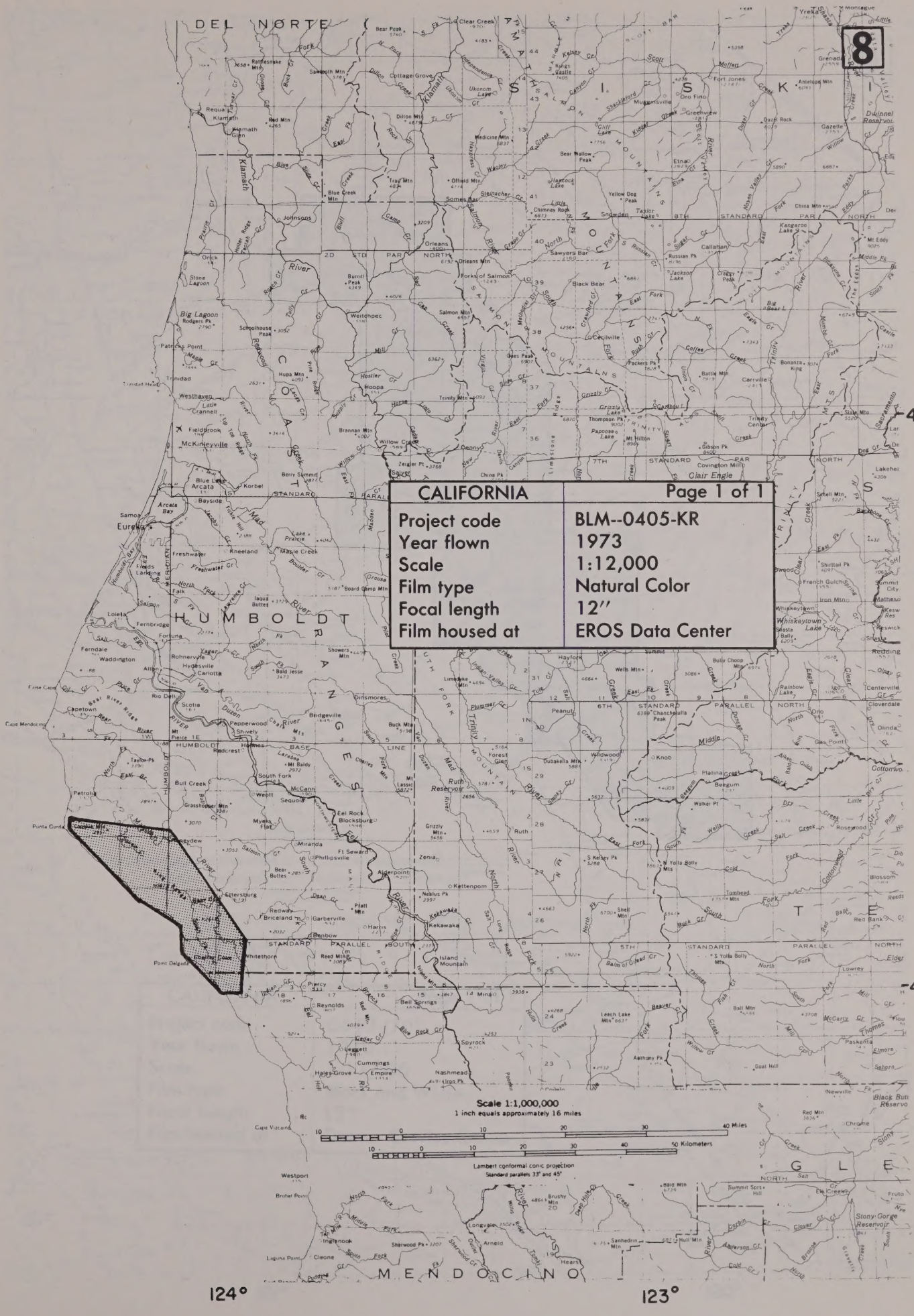

CALIFORNIA	Page 1 of 1
Project code	BLM--0405-KR
Year flown	1973
Scale	1:12,000
Film type	Natural Color
Focal length	12″
Film housed at	EROS Data Center

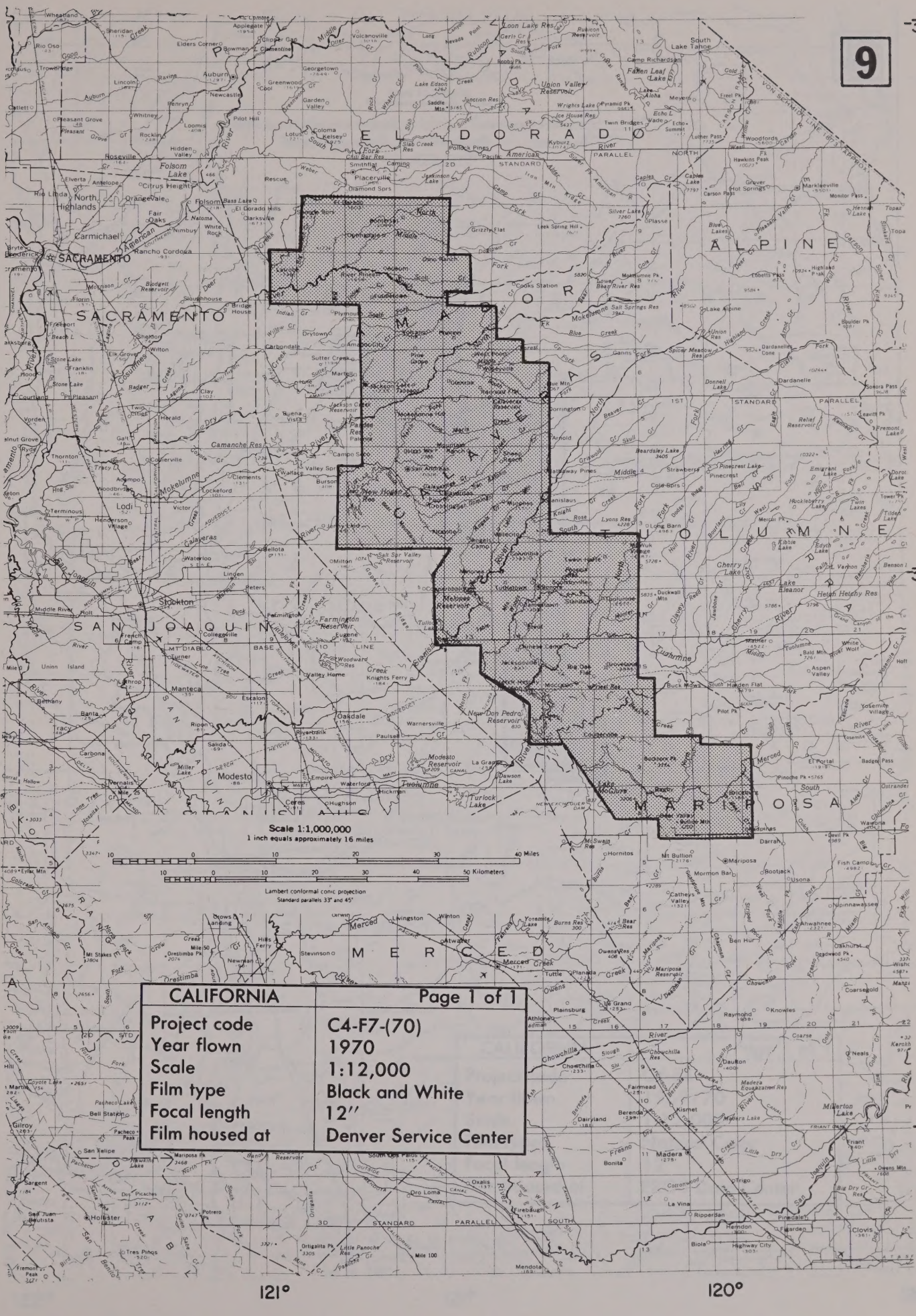

CALIFORNIA	Page 1 of 1
Project code	C4-F7-(70)
Year flown	1970
Scale	1:12,000
Film type	Black and White
Focal length	12″
Film housed at	Denver Service Center



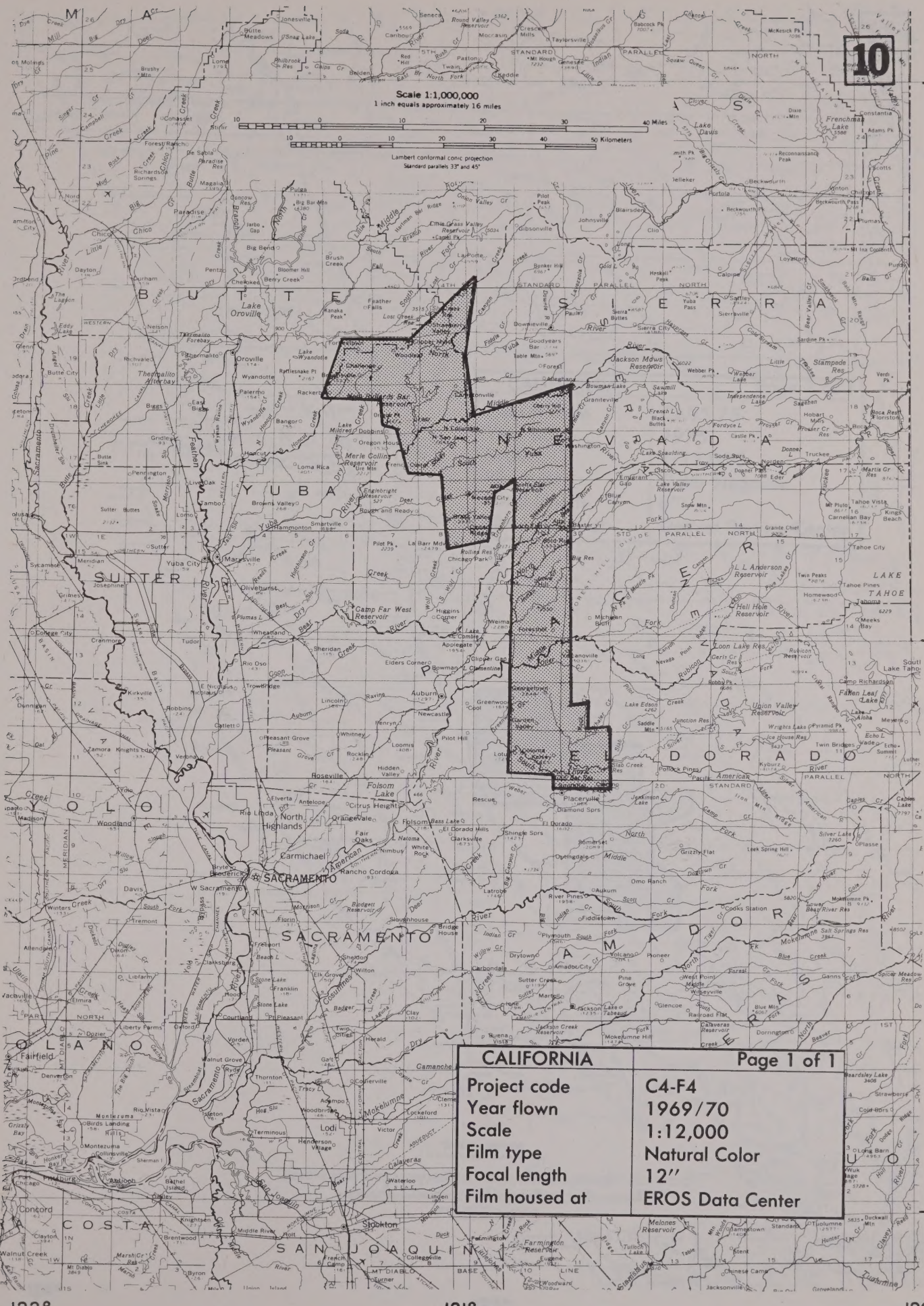
10
Scale 1:1,000,000
1 inch equals approximately 16 miles
10 0 10 20 30 40 Miles
10 0 10 20 30 40 50 Kilometers
Lambert conformal conic projection
Standard parallels 33° and 45°
-40°
-39°
-38°
122°
121°
120°
BUTTE
YUBA
SUTTER
PLACER
NEVADA
SIERRA
EL DORADO
AMADOR
SACRAMENTO
YOLO
SOLANO
CONTRA COSTA
SAN JOAQUIN
CALAVERAS
TUOLUMNE
STANISLAUS
SACRAMENTO
Lake Oroville
Lake Davis
Jackson Meadows Reservoir
Merle Collins Reservoir
Camp Far West Reservoir
L L Anderson Reservoir
Hell Hole Reservoir
Union Valley Reservoir
Folsom Lake
Lake Tahoe
Oroville
Marysville
Yuba City
Auburn
Roseville
Placerville
Folsom
Rio Linda
North Highlands
Carmichael
Fair Oaks
Orangevale
Citrus Heights
Elverta
Antelope
Rancho Cordova
Woodland
Davis
Winters
Dixon
Vacaville
Fairfield
Vallejo
Benicia
Martinez
Concord
Walnut Creek
Pleasant Hill
Antioch
Pittsburg
Brentwood
Clayton
Mt Diablo
Byron
Tracy
Lodi
Stockton
Manteca
Ripon
Escalon
Modesto
Turlock
Waterford
Oakdale
Riverbank
Patterson
Newman
Gustine
Los Banos
Dos Palos
Livingston
Atwater
Merced
Madera
Chowchilla
Firebaugh
Mendota
Coalinga
Avenal
Kettleman City
Lemoore
Hanford
Visalia
Tulare
Porterville
Exeter
Lindsay
Strathmore
Farmersville
Dinuba
Reedley
Sanger
Selma
Kingsburg
Fresno
Clovis
Sacramento
SACRAMENTO
Pacific Ocean
Suisun Bay
San Pablo Bay
Carquinez Strait
Delta-Mendota Canal
California Aqueduct
Folsom South Canal
Sacramento River
San Joaquin River
Feather River
Yuba River
American River
Bear River
Cosumnes River
Mokelumne River
Stanislaus River
Tuolumne River
Merced River
Chowchilla River
Fresno River
Kings River
Kaweah River
Tule River
Kern River
Pine Flat Reservoir
Millerton Lake
Lake Kaweah
Success Reservoir
Lake Isabella
Bakersfield
Delano
Wasco
Shafter
Arvin
Lamont
Edison
Maricopa
Taft
Buttonwillow
Tehachapi
Mojave
Rosamond
Lancaster
Palmdale
Edwards AFB
Antelope Valley
Tehachapi Mts
Sierra Nevada
Coast Ranges
Diablo Range
Temblor Range
Carrizo Plain
Cuyama Valley
Santa Maria
Lompoc
Santa Barbara
Ventura
Oxnard
Port Hueneme
Point Mugu
Channel Islands
Santa Cruz Island
Santa Rosa Island
San Miguel Island
Anacapa Island
Santa Barbara Island
Los Angeles
Long Beach
Pasadena
Glendale
Burbank
Hollywood
Santa Monica
Malibu
Beverly Hills
Inglewood
Torrance
Compton
Whittier
Pomona
Ontario
Riverside
San Bernardino
Redlands
Colton
Rialto
Fontana
Upland
Claremont
Chino
Norco
Corona
Anaheim
Santa Ana
Orange
Tustin
Irvine
Newport Beach
Huntington Beach
Fountain Valley
Garden Grove
Westminster
Seal Beach
Los Alamitos
Cypress
La Habra
Brea
Fullerton
La Mirada
Norwalk
Downey
Bellflower
Lakewood
Paramount
Gardena
Hawthorne
Lawndale
Redondo Beach
Manhattan Beach
El Segundo
Culver City
Santa Monica Mts
San Gabriel Mts
San Gabriel Reservoir
Big Tujunga Reservoir
Pacoima Reservoir
Lake Hughes
Lake Elizabeth
Lake Palmdale
Lake Los Angeles
Piru Creek
Castaic Lake
Pyramid Lake
Elizabeth Lake
Quail Lake
Littlerock Reservoir
Big Rock Creek
Mojave River
Victorville
Hesperia
Apple Valley
Barstow
Daggett
Yermo
Newberry Springs
Lucerne Valley
Big Bear Lake
Lake Arrowhead
Crestline
Running Springs
Arrowbear Lake
Silverwood Lake
Cajon Pass
Mt Baldy
Mt San Antonio
Mt San Gorgonio
Mt San Jacinto
Palm Springs
Palm Desert
Indio
Coachella
Salton Sea
Imperial
El Centro
Brawley
Calexico
Holtville
Calipatria
Westmorland
Niland
Blythe
Needles
Parker Dam
Lake Havasu
Colorado River
Imperial Dam
Laguna Dam
Yuma
Gila River
Salton Sea
Salton Trough
Anza-Borrego Desert
Borrego Springs
Julian
Warner Springs
Mt Laguna
Cuyamaca Peak
Palomar Mt
Mt Palomar
Escondido
San Marcos
Vista
Oceanside
Carlsbad
Encinitas
Solana Beach
Del Mar
San Dieguito River
Rancho Santa Fe
La Jolla
San Diego
Coronado
Point Loma
Chula Vista
National City
Imperial Beach
Otay Mesa
Tijuana
Mexico
CALIFORNIA
Page 1 of 1
Project code C4-F4
Year flown 1969/70
Scale 1:12,000
Film type Natural Color
Focal length 12"
Film housed at EROS Data Center



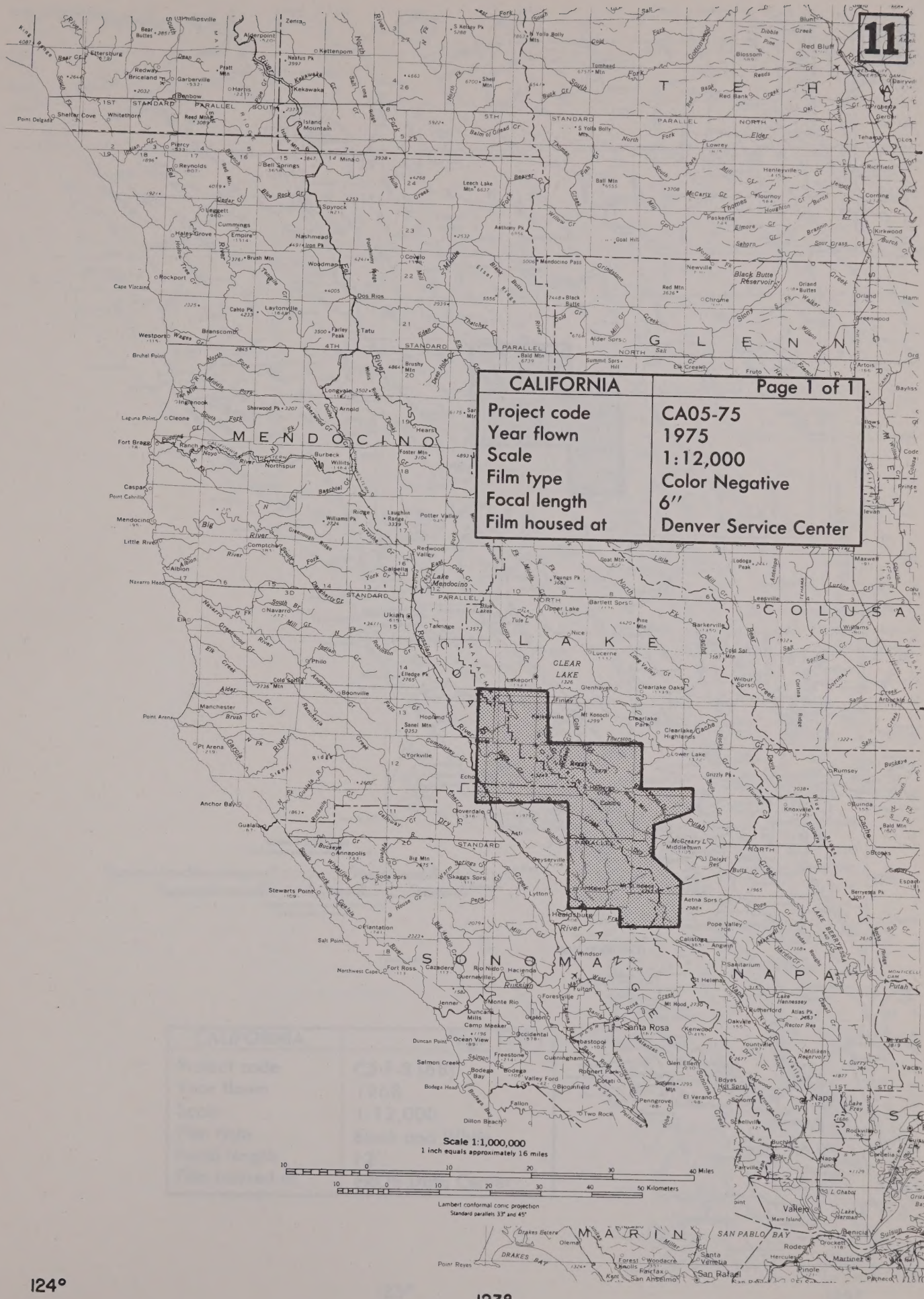
11
CALIFORNIA
Page 1 of 1
Project code CA05-75
Year flown 1975
Scale 1:12,000
Film type Color Negative
Focal length 6"
Film housed at Denver Service Center
40°
39°
38°
124°
123°
MENDOCINO
LAKE
GLENN
COLUSA
SONOMA
NAPA
MARIN
Scale 1:1,000,000
1 inch equals approximately 16 miles
40 Miles
50 Kilometers
Lambert conformal conic projection
Standard parallels 33° and 45°

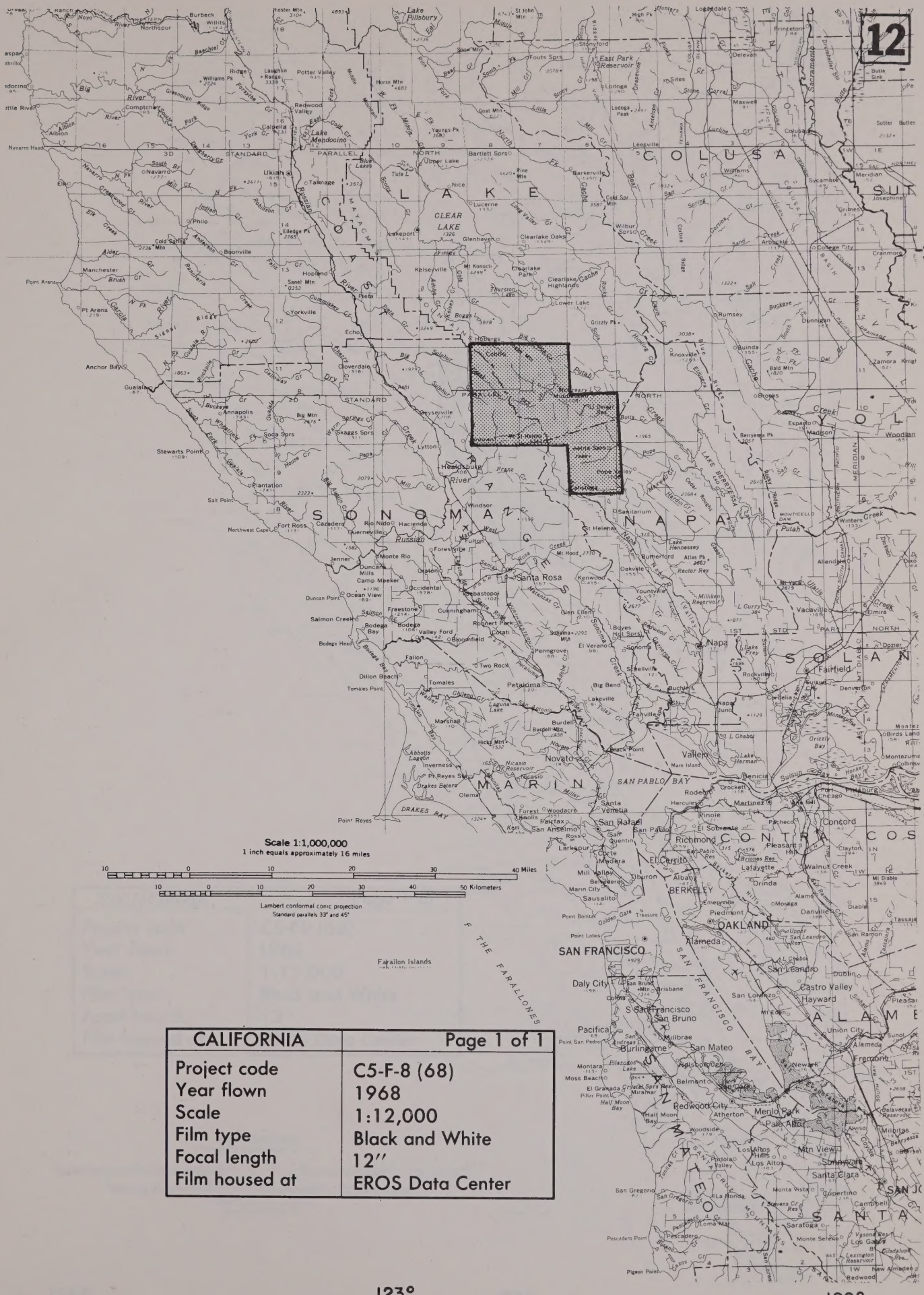

CALIFORNIA	Page 1 of 1
Project code	C5-F-8 (68)
Year flown	1968
Scale	1:12,000
Film type	Black and White
Focal length	12″
Film housed at	EROS Data Center

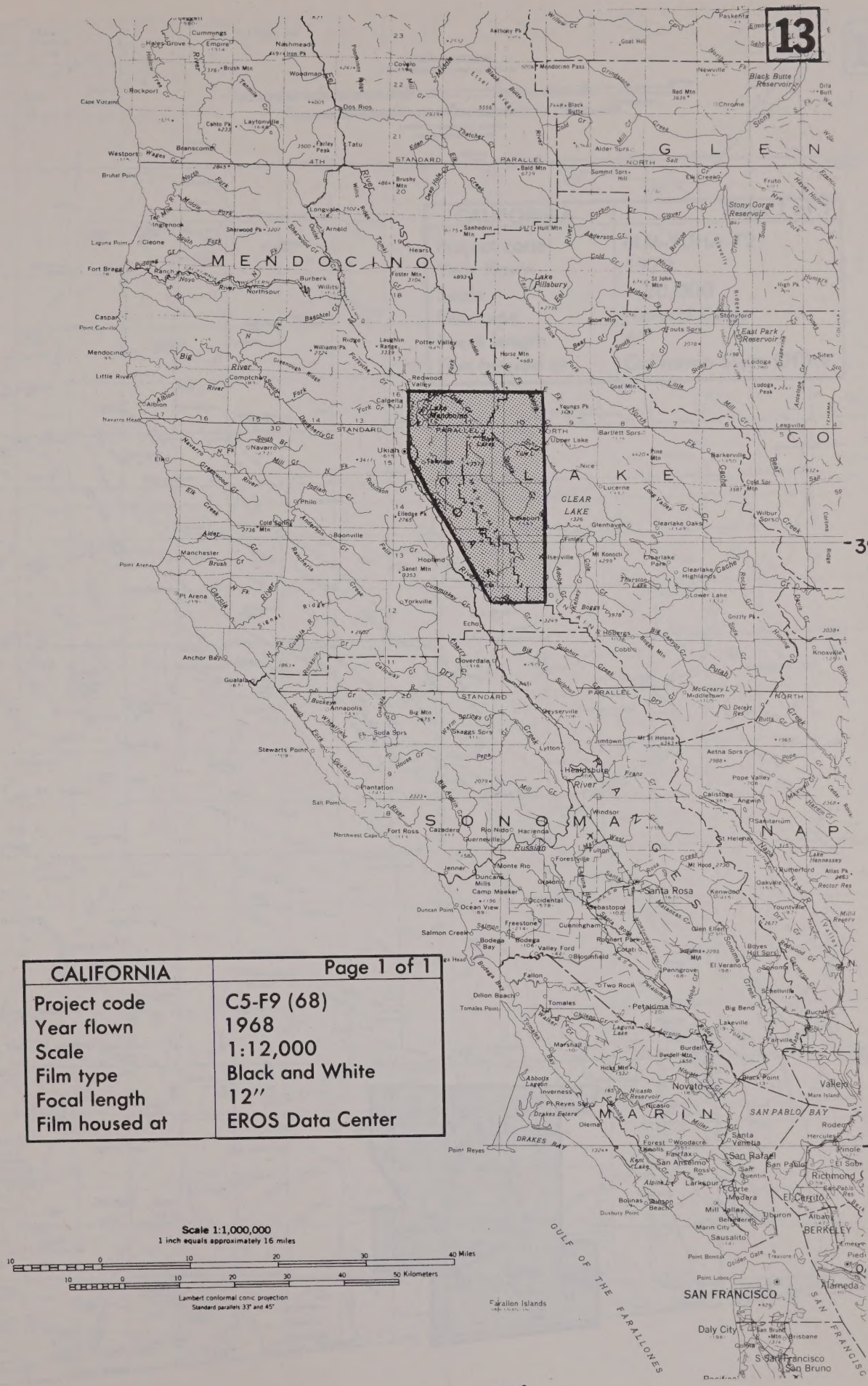

CALIFORNIA	Page 1 of 1
Project code	C5-F9 (68)
Year flown	1968
Scale	1:12,000
Film type	Black and White
Focal length	12″
Film housed at	EROS Data Center



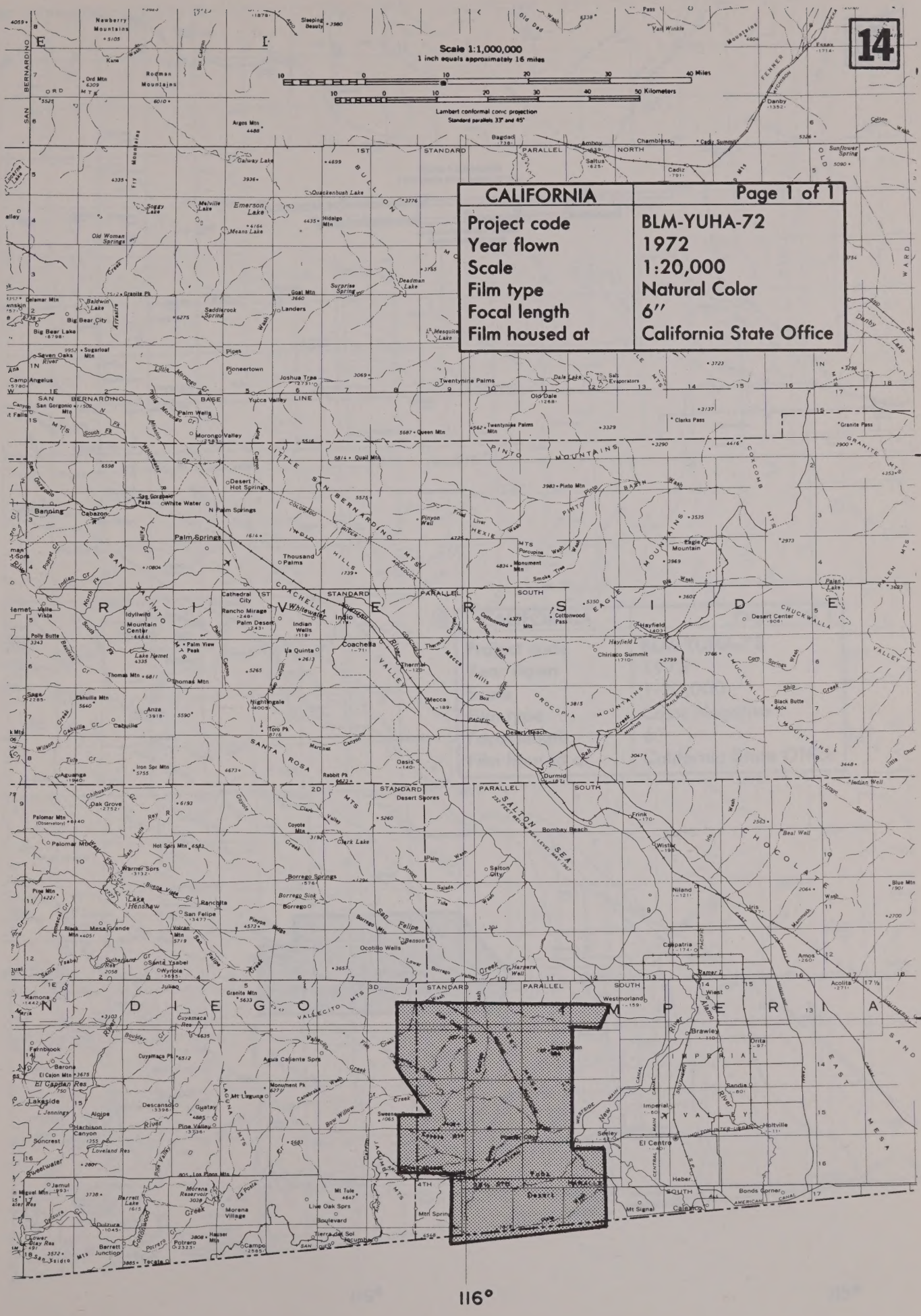
14
Scale 1:1,000,000
1 inch equals approximately 16 miles
10 0 10 20 30 40 Miles
10 0 10 20 30 40 50 Kilometers
Lambert conformal conic projection
Standard parallels 33° and 45°
CALIFORNIA
Page 1 of 1
Project code
BLM-YUHA-72
Year flown
1972
Scale
1:20,000
Film type
Natural Color
Focal length
6"
Film housed at
California State Office
-34°
-33°
116°



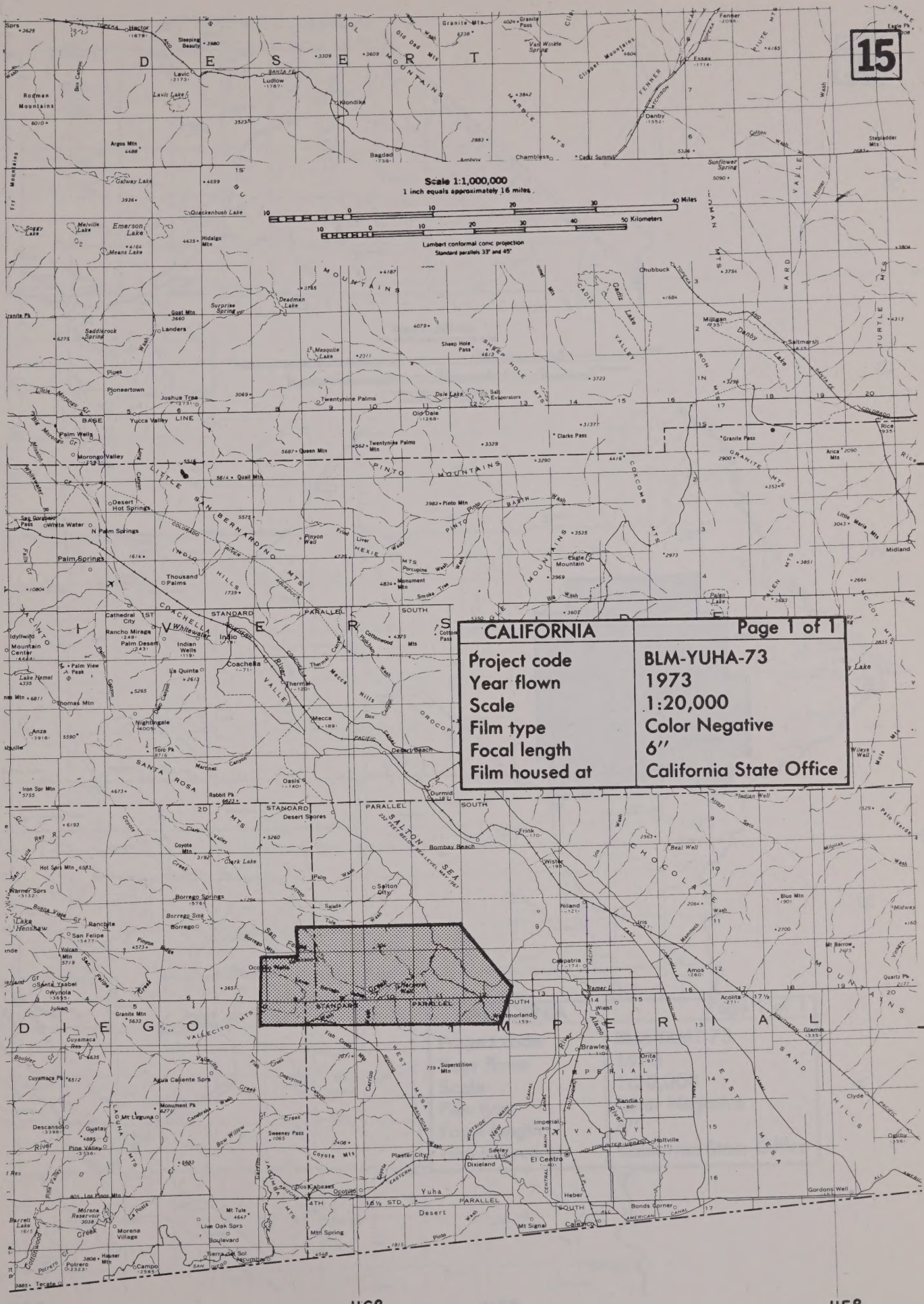

CALIFORNIA	Page 1 of 1
Project code	BLM-YUHA-73
Year flown	1973
Scale	1:20,000
Film type	Color Negative
Focal length	6"
Film housed at	California State Office

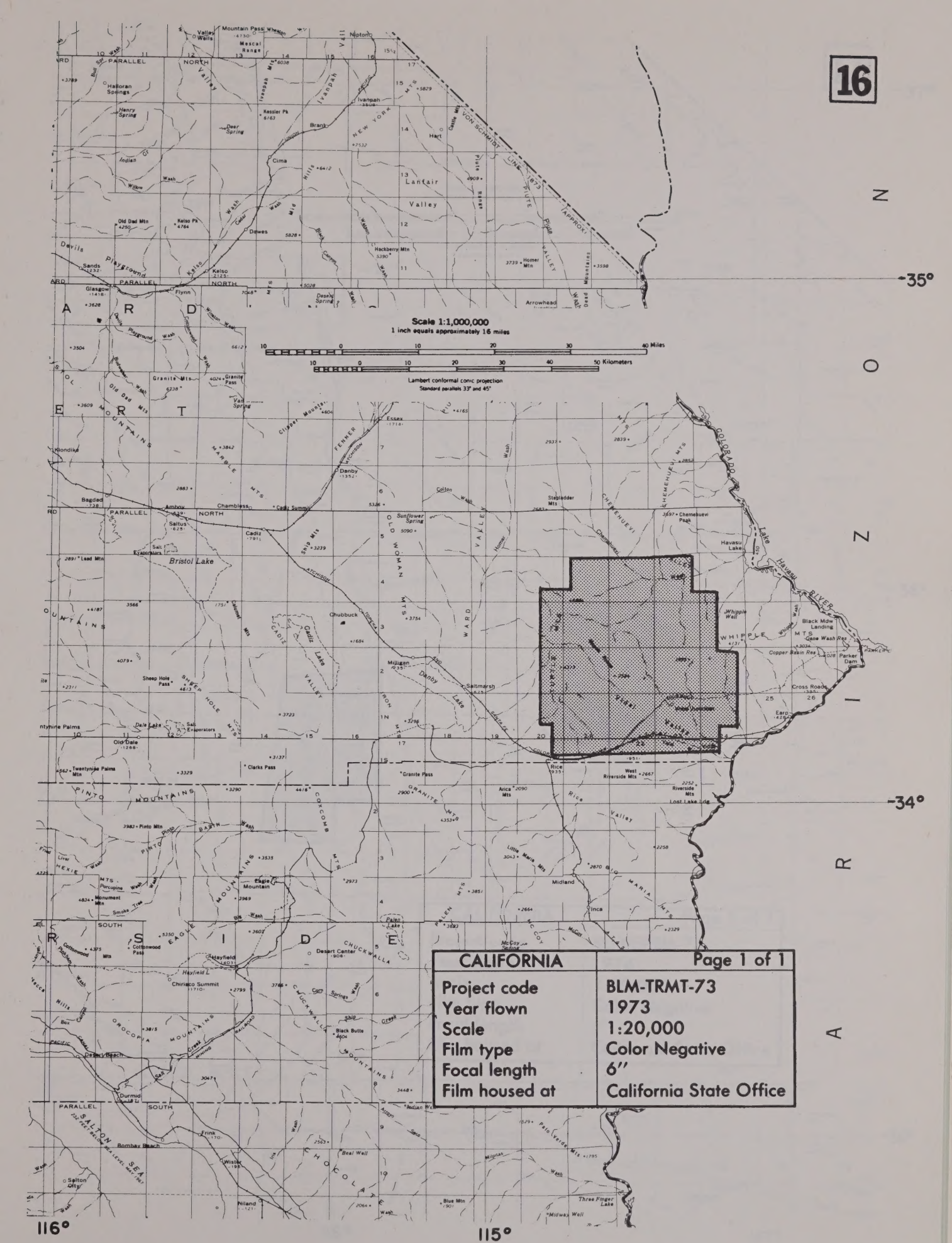
16
Scale 1:1,000,000
1 inch equals approximately 16 miles
Lambert conformal conic projection
Standard parallels 33° and 45°
-35°
-34°
116°
115°
ARIZONA
CALIFORNIA
Page 1 of 1
Project code BLM-TRMT-73
Year flown 1973
Scale 1:20,000
Film type Color Negative
Focal length 6"
Film housed at California State Office

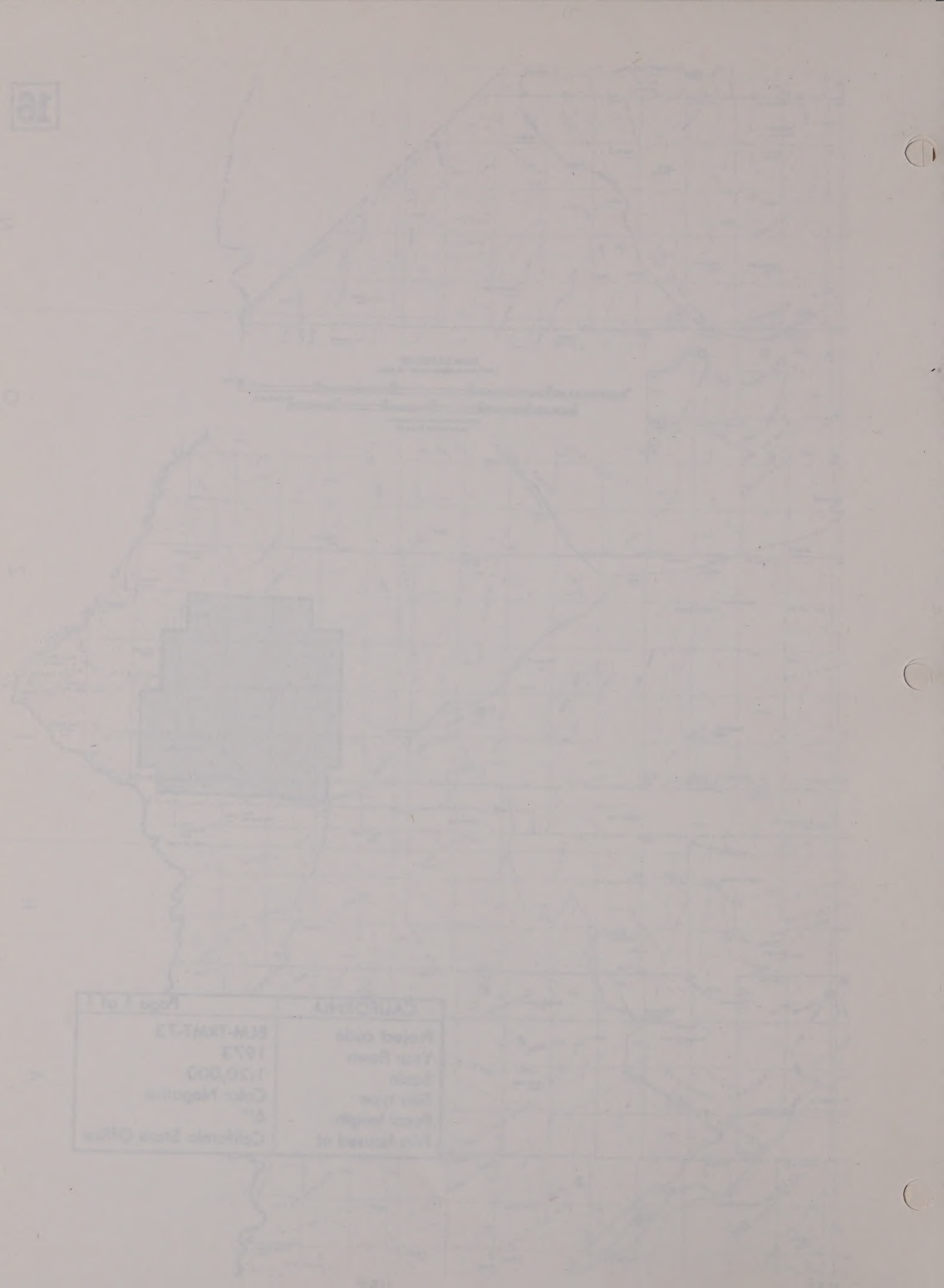

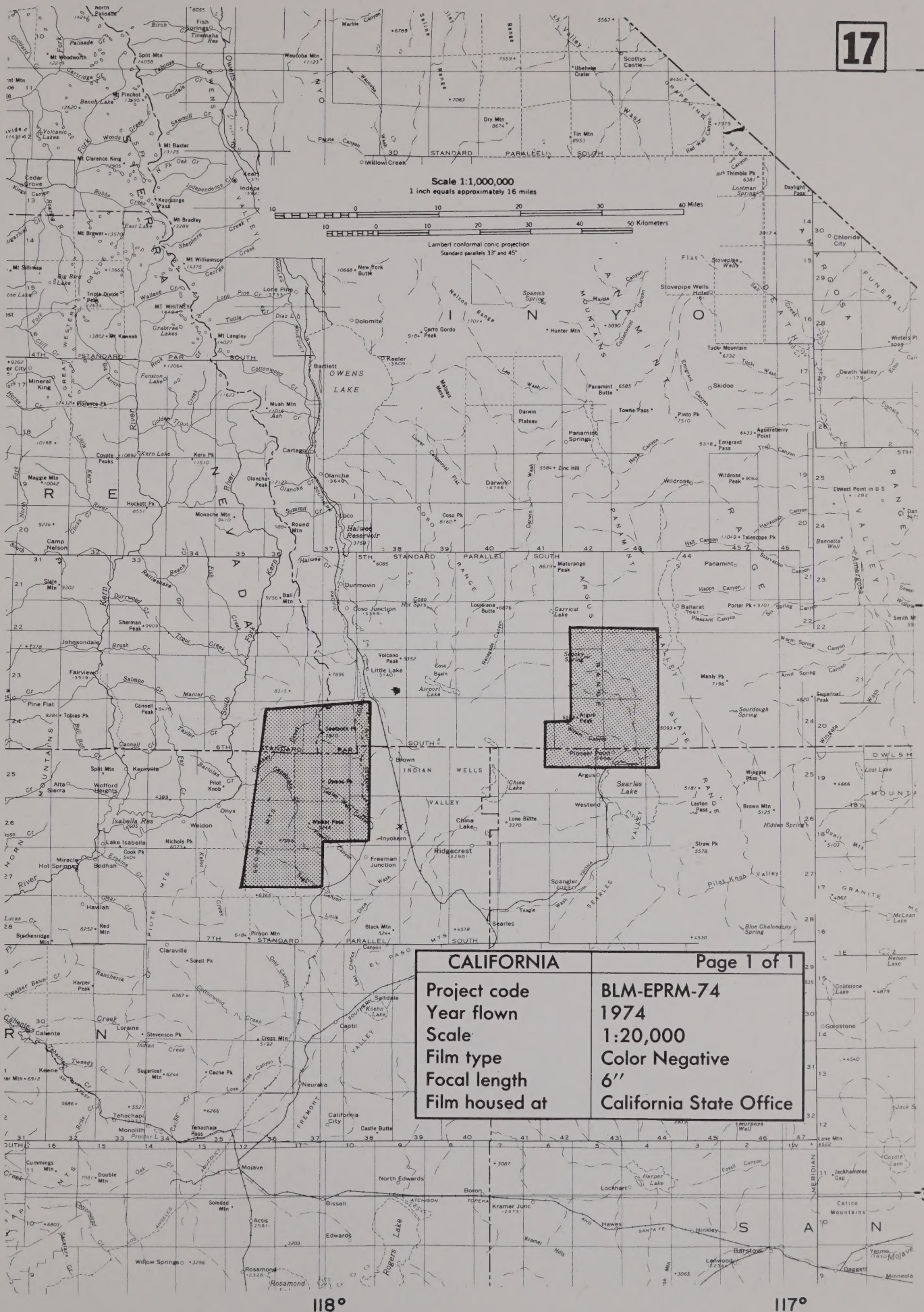

CALIFORNIA	Page 1 of 1
Project code	BLM-EPRM-74
Year flown	1974
Scale	1:20,000
Film type	Color Negative
Focal length	6"
Film housed at	California State Office

COLORADO

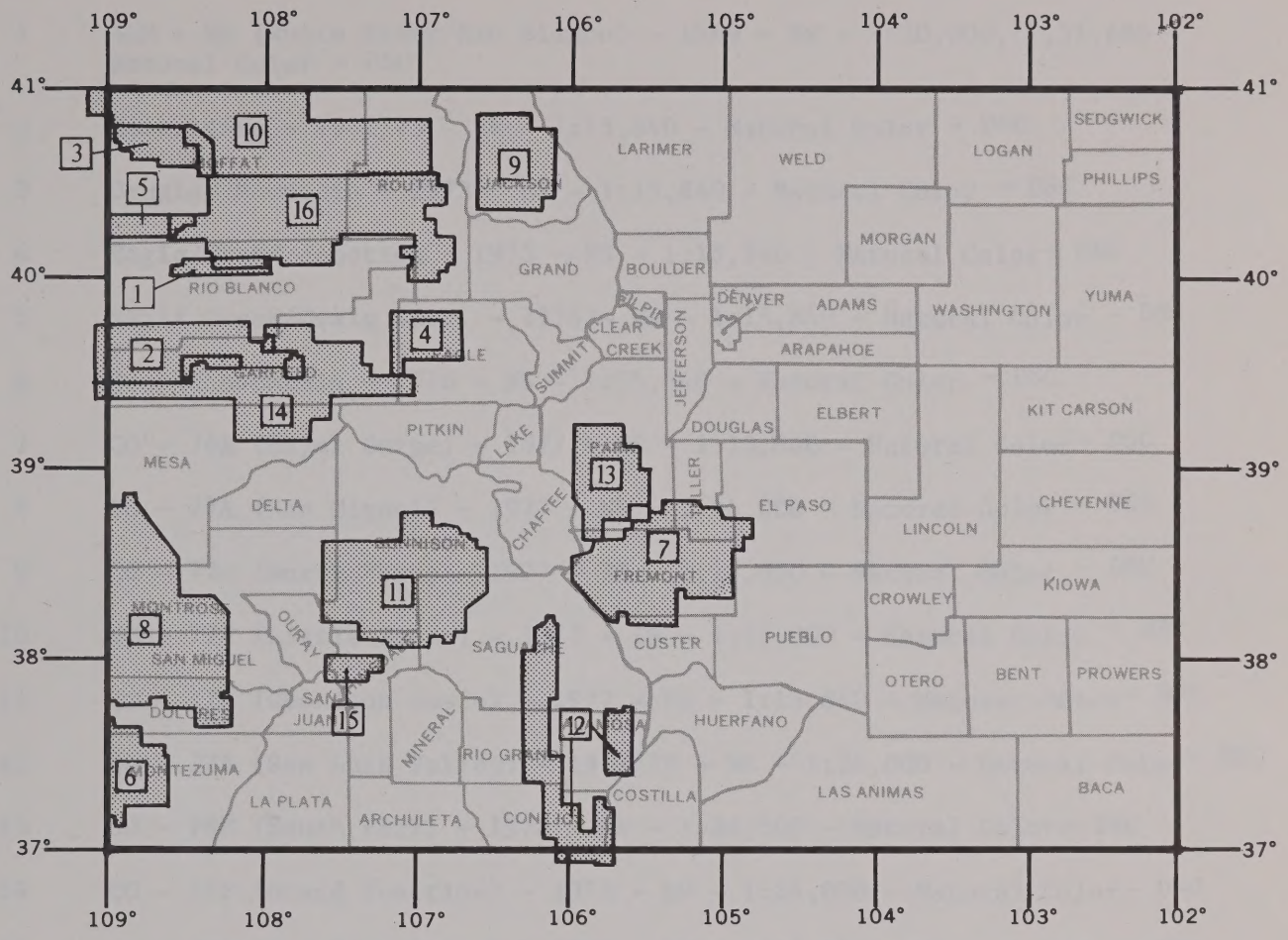

U.S. DEPARTMENT OF THE INTERIOR

BUREAU OF LAND MANAGEMENT

AERIAL PHOTOGRAPHY COVERAGE

COLORADO PROJECT DATA

1 BLM - WR (White River/Rio Blanco) - 1969 - EW - 1:20,000, 1,31,680 - Natural Color - DSC

2 Bookcliffs - 1972/73 - EW - 1:15,840 - Natural Color - DSC

3 Douglas Mountain - 1973 - EW - 1:15,840 - Natural Color - DSC

4 Eagle/Grand Junction - 1973 - NS - 1:15,840 - Natural Color - DSC

5 Skull Creek/Craig Dist. - 1976 - EW - 1:15,840 - Natural Color - DSC

6 Sacred Mountain - 1976 - NS - 1:15,840 - Natural Color - DSC

7 CO - 76A (Royal Gorge) - 1977 - NS - 1:15,840 - Natural Color - DSC

8 CO - 77A (San Miguel) - 1977 - NS - 1:24,000 - Natural Color - DSC

9 CO - 77C (North Park) - 1977 - NS - 1:24,000 - Natural Color - DSC

10 CO - 77I (Little Snake) - 1977 - EW - 1:24,000 - Natural Color - DSC

11 CO - 77H (Gunnison Basin) - 1977 - NS - 1:15,840 - Natural Color - DSC

12 CO - 77B (San Luis Valley) - 1977/78 - NS - 1:24,000 - Natural Color - DSC

13 CO - 78E (South Park) - 1978 - NS - 1:24,000 - Natural Color - DSC

14 CO - 77F (Grand Junction) - 1978 - EW - 1:24,000 - Natural Color - DSC

15 CO - 78B (American Flats) - 1978 - EW - 1:15,840 - Natural Color - DSC

16 CO - 77G (White River) - 1978 - EW - 1:24,000 - Natural Color - DSC

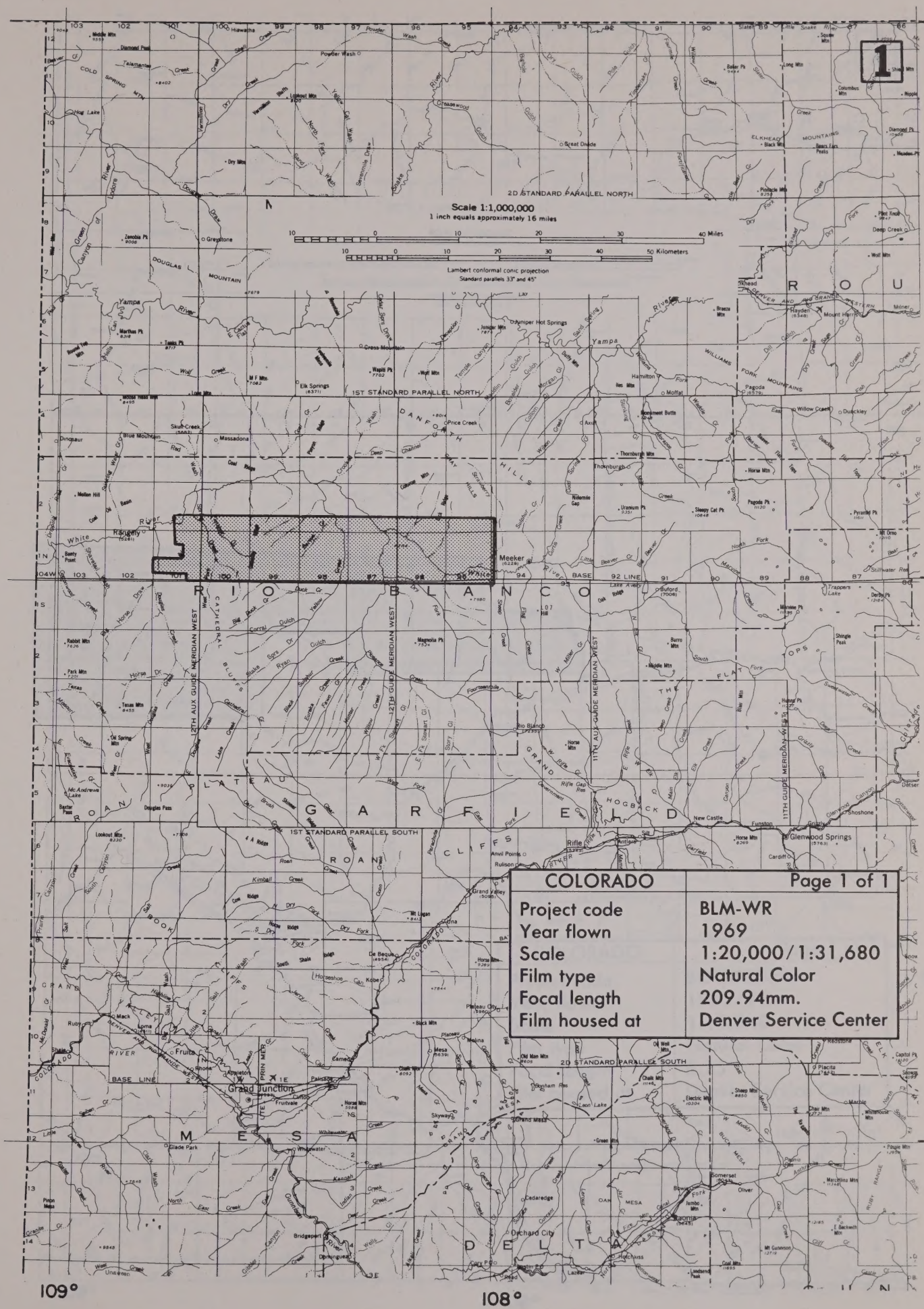

COLORADO	Page 1 of 1
Project code	BLM-WR
Year flown	1969
Scale	1:20,000/1:31,680
Film type	Natural Color
Focal length	209.94mm.
Film housed at	Denver Service Center

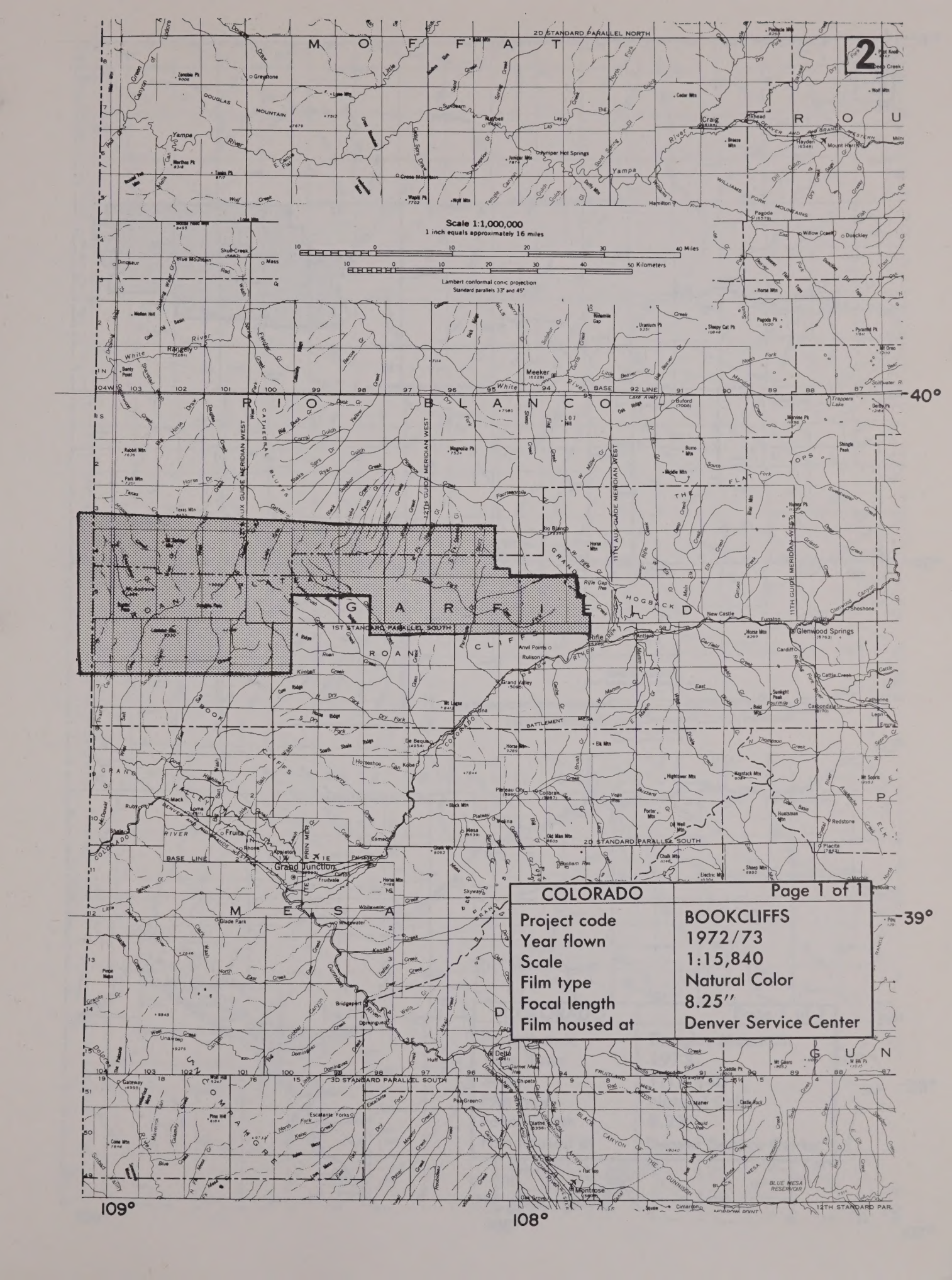

COLORADO	Page 1 of 1
Project code	BOOKCLIFFS
Year flown	1972/73
Scale	1:15,840
Film type	Natural Color
Focal length	8.25"
Film housed at	Denver Service Center



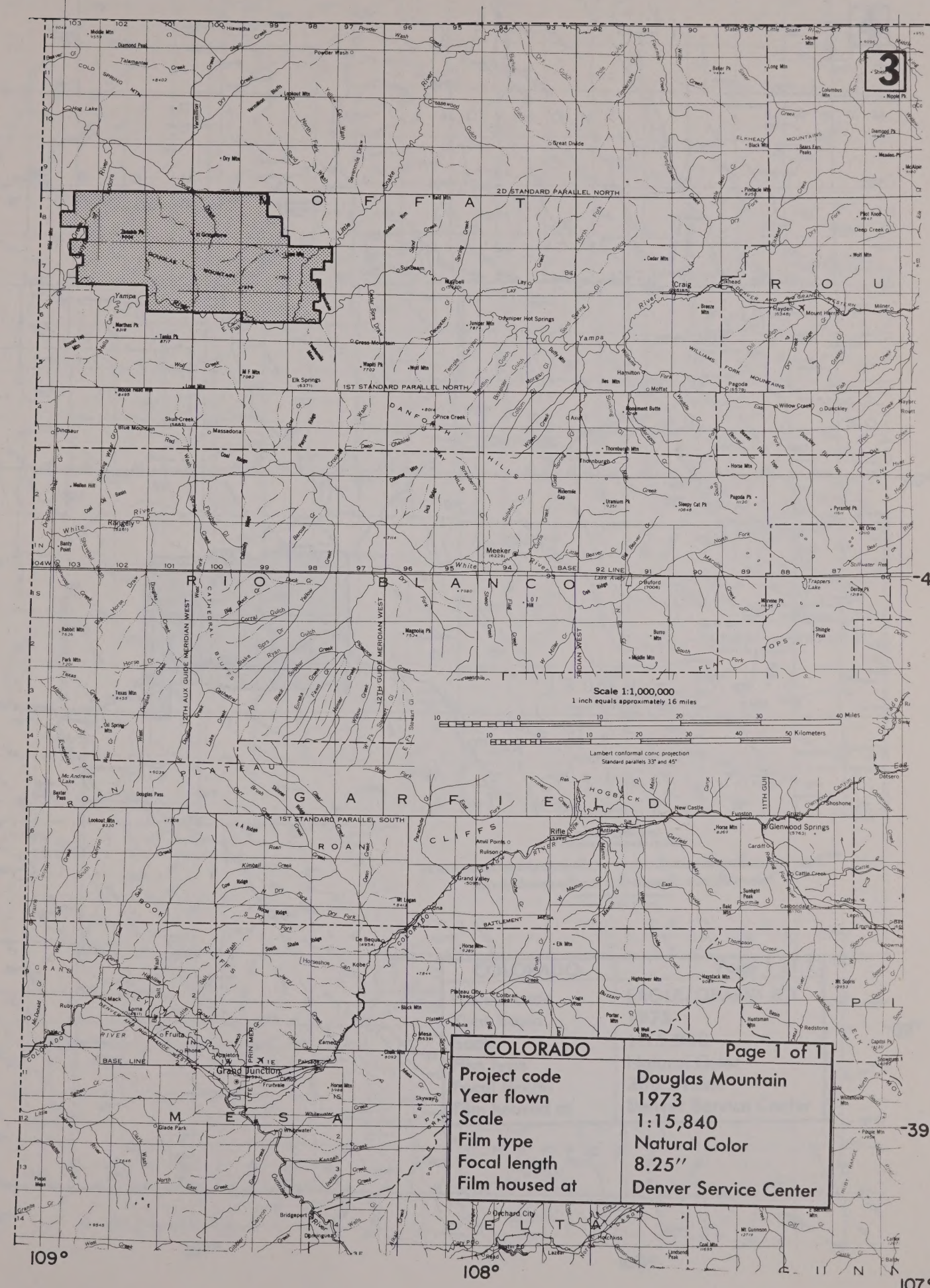

COLORADO	Page 1 of 1
Project code	Douglas Mountain
Year flown	1973
Scale	1:15,840
Film type	Natural Color
Focal length	8.25"
Film housed at	Denver Service Center

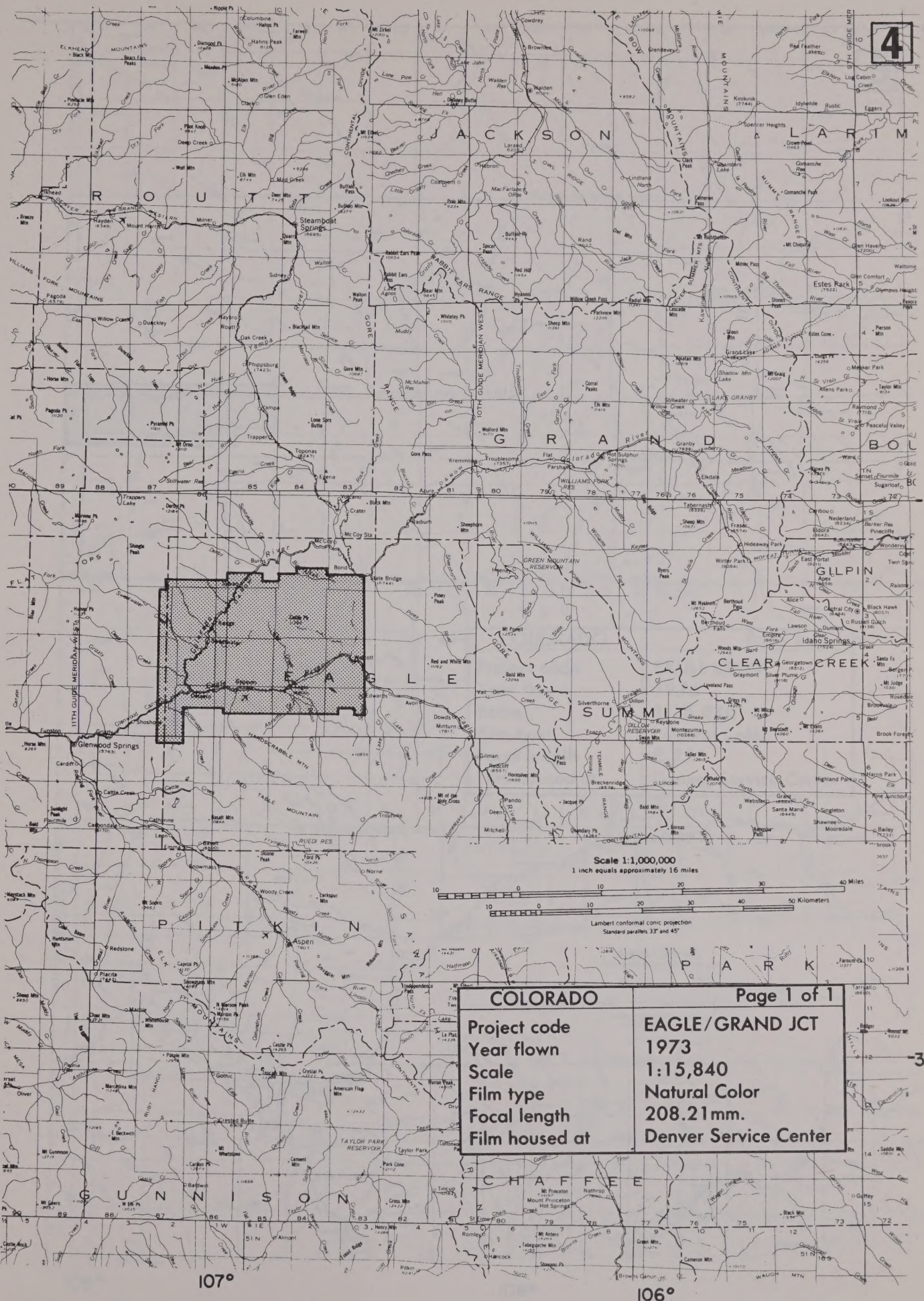
4
JACKSON
LARIMER
ROUTT
GRAND
SUMMIT
EAGLE
CLEAR CREEK
GILPIN
PITKIN
GUNNISON
CHAFFEE
PARK
BOULDER
Steamboat Springs
Hayden
Mount Harris
Phippsburg
Toponas
Kremmling
Granby
Grand Lake
Estes Park
Idaho Springs
Georgetown
Silverthorne
Dillon
Breckenridge
Aspen
Glenwood Springs
Redstone
Crested Butte
Gothic
Oliver
Almont
Taylor Park
Buena Vista
Nathrop
Mount Princeton Hot Springs
Browns Canyon
Salida
Gunnison
Meeker
Rangely
Craig
Yampa
Oak Creek
Walden
Rabbit Ears Pass
Rabbit Ears Range
Gore Range
Williams Fork Mountains
Flat Tops
Park Range
Front Range
Sawatch Range
Elk Mountains
Continental Divide
Williams Fork Reservoir
Green Mountain Reservoir
Dillon Reservoir
Taylor Park Reservoir
Ruedi Res
Lake Granby
Shadow Mtn Lake
Meadow Creek
Hot Sulphur Springs
Troublesome
Parshall
Fraser
Winter Park
Berthoud Pass
Loveland Pass
Eisenhower Tunnel
Keystone
Montezuma
Jacque Pk
Quandary Pk
Mt of the Holy Cross
Mt Sopris
Capitol Pk
Maroon Pk
Castle Pk
Pyramid Pk
Chair Mtn
Whitehouse Mtn
Snowmass Mtn
Independence Pass
Mt Elbert
Mt Massive
Mt Harvard
Mt Princeton
Tabeguache Mtn
Cameron Mtn
Green Mtn
Saddle Mtn
Black Mtn
Gulley
Wilson
Waugh Mtn
Pagoda Mtn
Sleeping Giant
Flattop Mtn
Trappers Lake
Derby Pk
Pyramid Pk
Mt Ommo
Stillwater Res
Lone Spars Butte
Gore Mtn
Whiteley Pk
Sheep Mtn
Parkview Mtn
Cascade Mtn
Rand
Red Hill
Buffalo Pk
Buffalo Pass
Pole Mtn
Gear Mtn
Rabbit Ears Peak
Walton Peak
Sidney
Duckley
Willow Creek
Blacktail Mtn
Oak Creek
Maybell
Routt
Trappers Lake
Volcano
Crater
Buck Mtn
Bradurn
Sheephorn Mtn
McCoy
McCoy Sta
Bond
Burns
Slate Bridge
Piney
Piney Peak
Red and White Mtn
Bald Mtn
Yarl Gore
Edwards
Avon
Minturn
Gilman
Redcliff
Horseshoe Mtn
Pando
Deen
Mitchell
Tennessee Pass
Teller Mtn
Whale Pk
Lincoln
Webster
Grant
Santa Maria
Singleton
Shawnee
Mooredale
Bailey
Harris Park
Highland Park
Pine Junction
Brook Forest
Rosedale
Brookvale
Berger P
Mt Judge
Santa Fe Mtn
Graymont
Silver Plume
Empire
Lawson
Dumont
Central City
Black Hawk
Russell Gulch
Apex
Nederland
Barker Res
Pinecliffe
Gldora
Ralston
Wondervu
Twin Spruce
Caribou
Tabernash
Sheep Mtn
Hideaway Park
Meeker Park
Allens Park
Taylor Mtn
Raymond
Peaceful Valley
Sugarloaf
Ward
Sunset
Fourmile
Eldora
Eldridge
Arapahoe
Caribou
Mt Wystern
Berthoud Falls
Woods Mtn
Bard
Alice
Mt Powell
Mt Evans
Mt Bierstadt
Mt Wilcox
Mt Cross
Mt Sniktau
Grays Pk
Torreys Pk
Red Feather Lakes
Glendevey
Brownlee
Cowdrey
Lake John
Walden Res
Diamond Pk
Hahns Peak
Farwell Mtn
Columbine
Elkhead Mountains
Beaver Ears Peaks
Pilot Knot
Deep Creek
Wolf Mtn
Elk Mtn
Mad Creek
Deer Mtn
Dunckley

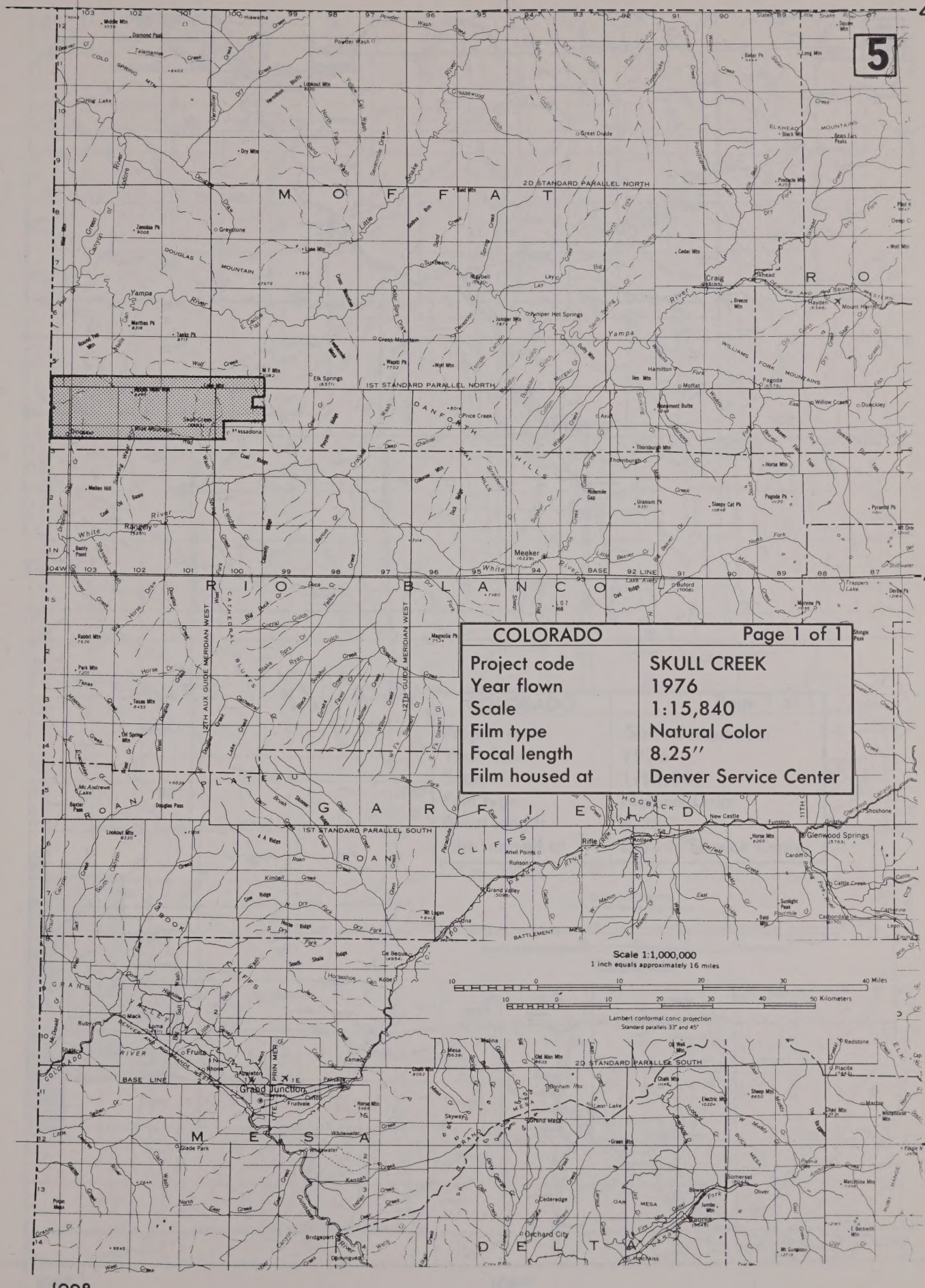

COLORADO	Page 1 of 1
Project code	SKULL CREEK
Year flown	1976
Scale	1:15,840
Film type	Natural Color
Focal length	8.25″
Film housed at	Denver Service Center

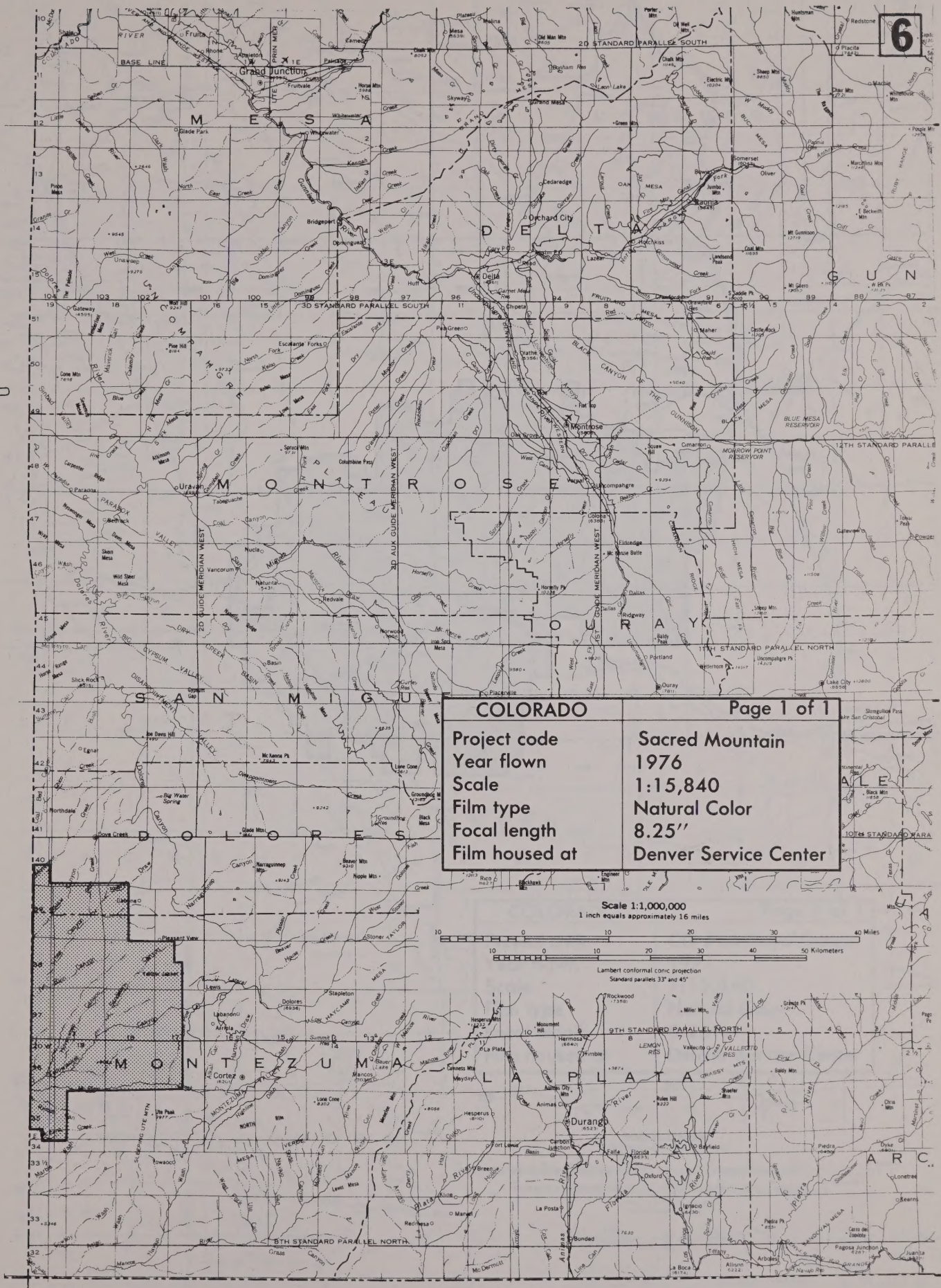
6
39°
38°
37°
109°
108°
N
U
COLORADO
Page 1 of 1
Project code
Sacred Mountain
Year flown
1976
Scale
1:15,840
Film type
Natural Color
Focal length
8.25"
Film housed at
Denver Service Center
Scale 1:1,000,000
1 inch equals approximately 16 miles
10 0 10 20 30 40 Miles
10 0 10 20 30 40 50 Kilometers
Lambert conformal conic projection
Standard parallels 33° and 45°
MESA
DELTA
GUNNISON
MONTROSE
OURAY
SAN MIGUEL
DOLORES
MONTEZUMA
LA PLATA
ARCHULETA
2D STANDARD PARALLEL SOUTH
3D STANDARD PARALLEL SOUTH
9TH STANDARD PARALLEL NORTH
5TH STANDARD PARALLEL NORTH
BASE LINE
Grand Junction
Montrose
Durango
Cortez
Dolores
Telluride
Ouray
Ridgway
Delta
Hotchkiss
Paonia
Placerville
Rico
Pagosa Springs
Bayfield
Ignacio
Arboles
Lake City
Gunnison
Crested Butte
Somerset
Orchard City
Olathe
Cedaredge
Palisade
Fruita
Redlands
Whitewater
Clifton
Loma
Mack
Gateway
Uravan
Naturita
Nucla
Norwood
Egnar
Slick Rock
Gypsum Gap
Redvale
Vancorum
Paradox
Bedrock
Escalante Forks
Pea Green
Chipeta
Maher
Cimarron
Colona
Eldredge
Dallas
Portland
Lone Cone
Stoner
Pleasant View
Stapleton
Arriola
Labandero
Lewis
Mancos
Hesperus
Mayday
Kennaly
Meyers Gulch
Carbon Junction
Fort Lewis
Breen
Marvel
Redmesa
La Posta
Bonded
Oxford
Florida
Tiffany
Allison
La Boca
Rockwood
Hermosa
La Plata
Animas City
Rules Hill
Shelter Mtn
Miller Mtn
Valecito
Lemon Res
Vallecito Res
Grassy Mts
Baldy Mtn
Piedra
Lonetree
Bearns
Arboles
Juanita
Pagosa Junction
Cerro del Cobrito
Navajo Res
Monument Hill
Summit Peak
Hesperus Mts
Timble
Engineer Mtn
Buckhorn
Lizard Head Pass
Slumgullion Pass
Lake San Cristobal
Uncompahgre Pk
Wetterhorn
Redcloud Peak
Sunshine Peak
Handies Peak
Mt Sneffels
Dallas Divide
Owl Creek Pass
Ridgway Res
Ouray
Log Hill Mesa
Dry Creek Basin
Disappointment Valley
Big Gypsum Valley
Paradox Valley
Uncompahgre Plateau
San Juan Mts
Sleeping Ute Mtn
Ute Peak
Lone Cone
Big Water Spring
Northdale
Cow Creek
Glade Mtn
Joe Davis Hill
Mc Kenna Pk
Narraguinnep Mtn
Beaver Mtn
Nipple Mtn
Groundhog Mesa
Black Mesa
Dolores River
San Miguel River
Uncompahgre River
Gunnison River
Animas River
La Plata River
Florida River
Los Pinos River
Piedra River
Navajo River
Mancos River
Mesa Verde
Ute Mtn Ute Reservation
Southern Ute Reservation
Jicarilla Apache Reservation
Ute Mountain Ute Reservation
Colorado
New Mexico
Utah
Arizona
Wyoming
Kansas
Oklahoma
Texas
Nebraska
Colorado River
Rio Grande
Arkansas River
Republican River
Cimarron River
Canadian River
Smoky Hill River
Big Sandy Creek
Purgatoire River
Apishapa River
Huerfano River
Sangre de Cristo Mts
Wet Mts
Spanish Peaks
Culebra Range
Sangre de Cristo Range
Blanca Peak
Mt Lindsey
Mt Mestas
Mt Blanca
Mt Maxwell
Mt Adams
Mt Lafayette
Mt Herard
Mt Culebra
Mt Carrizo
Mt Mayberry
Mt Ojito
Mt Ojitos
Mt Ojitos Amarillos
Mt Ojitos Blancos
Mt Ojitos Negros
Mt Ojitos Verdes
Mt Ojitos Rojos
Mt Ojitos Azules
Mt Ojitos Grises
Mt Ojitos Cafés
Mt Ojitos Naranjas
Mt Ojitos Amarillos
Mt Ojitos Blancos
Mt Ojitos Negros
Mt Ojitos Verdes
Mt Ojitos Rojos
Mt Ojitos Azules
Mt Ojitos Grises
Mt Ojitos Cafés
Mt Ojitos Naranjas

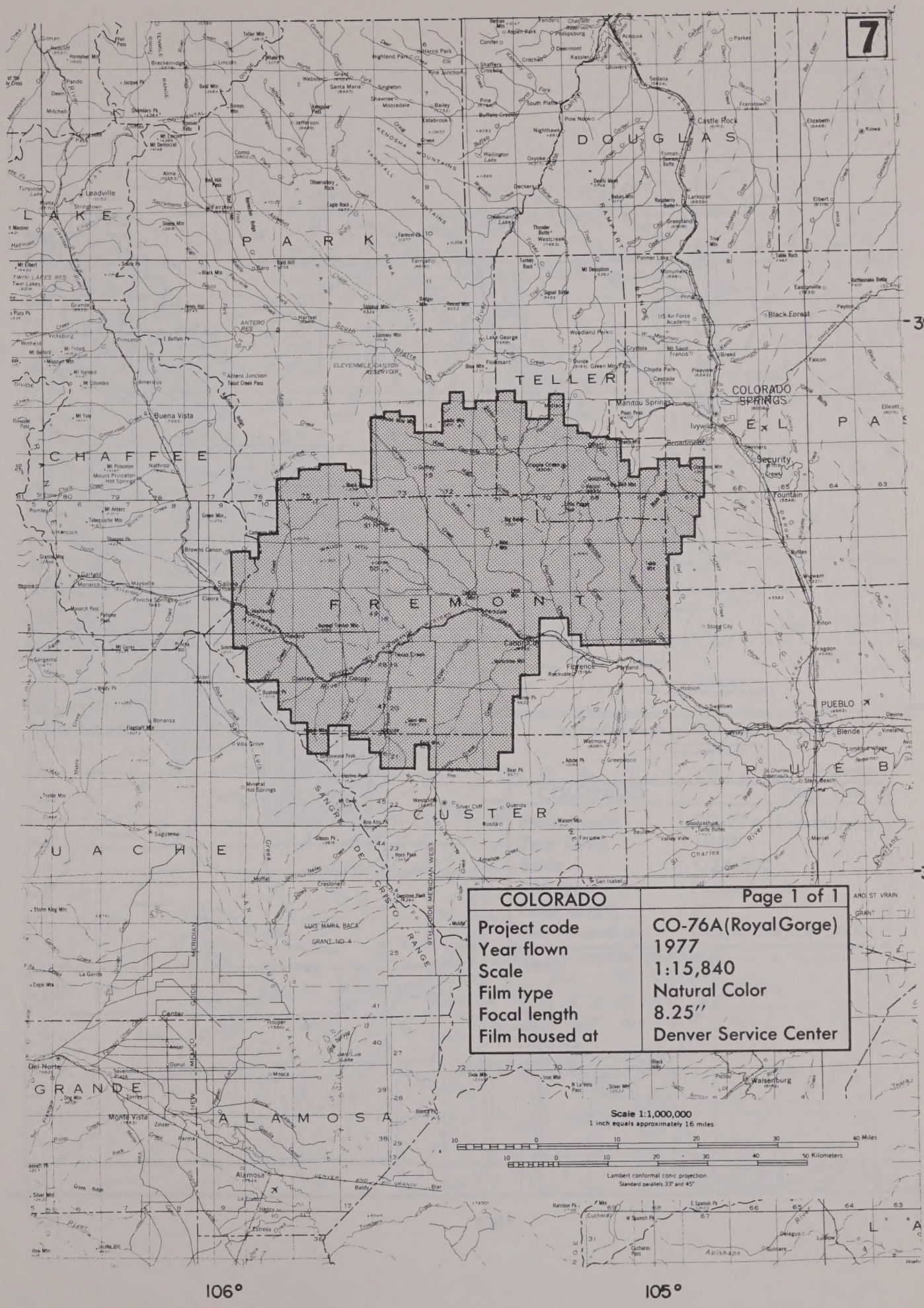

COLORADO	Page 1 of 1
Project code	CO-76A(Royal Gorge)
Year flown	1977
Scale	1:15,840
Film type	Natural Color
Focal length	8.25"
Film housed at	Denver Service Center

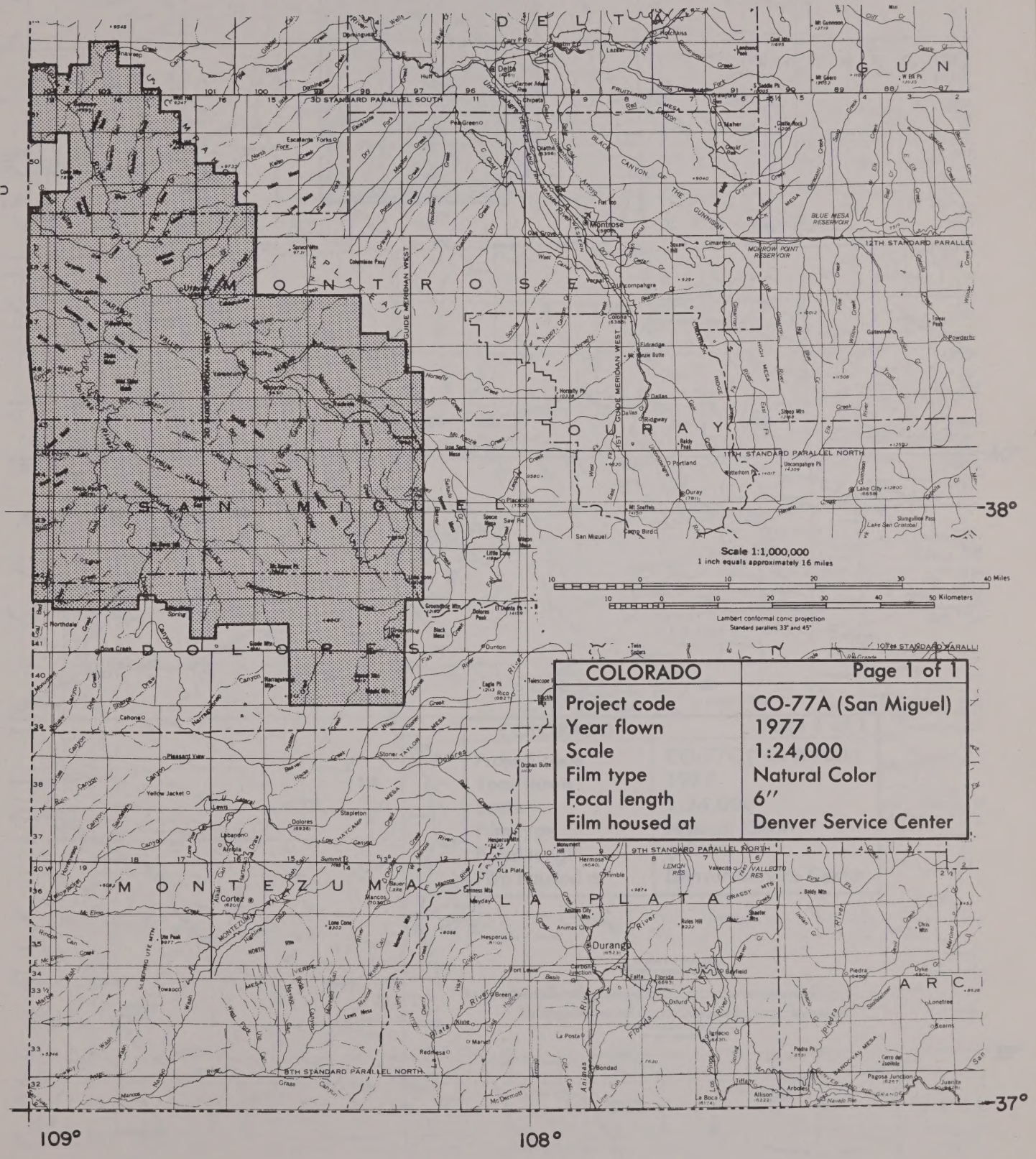

COLORADO	Page 1 of 1
Project code	CO-77A (San Miguel)
Year flown	1977
Scale	1:24,000
Film type	Natural Color
Focal length	6"
Film housed at	Denver Service Center

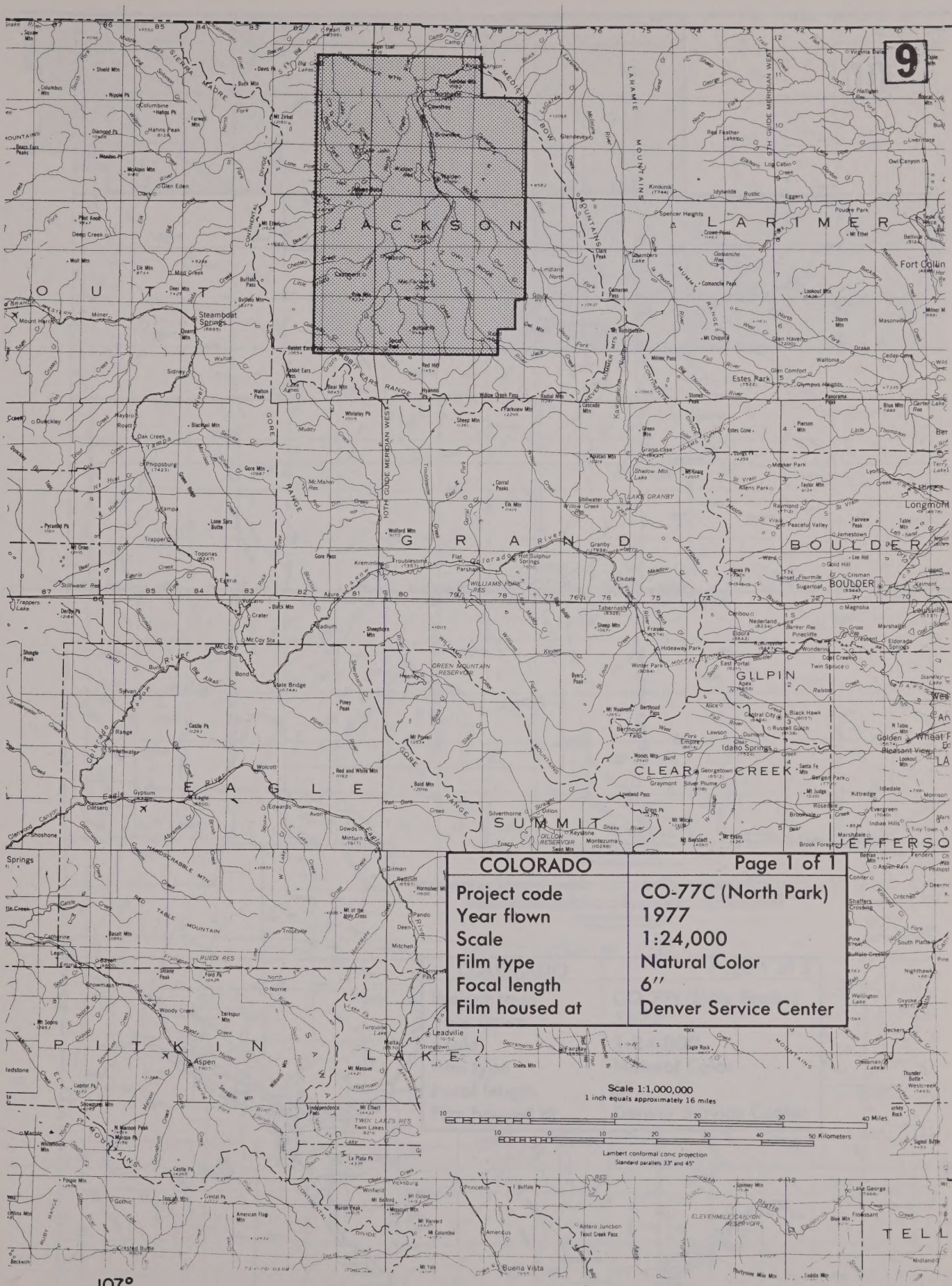

COLORADO	Page 1 of 1
Project code	CO-77C (North Park)
Year flown	1977
Scale	1:24,000
Film type	Natural Color
Focal length	6"
Film housed at	Denver Service Center

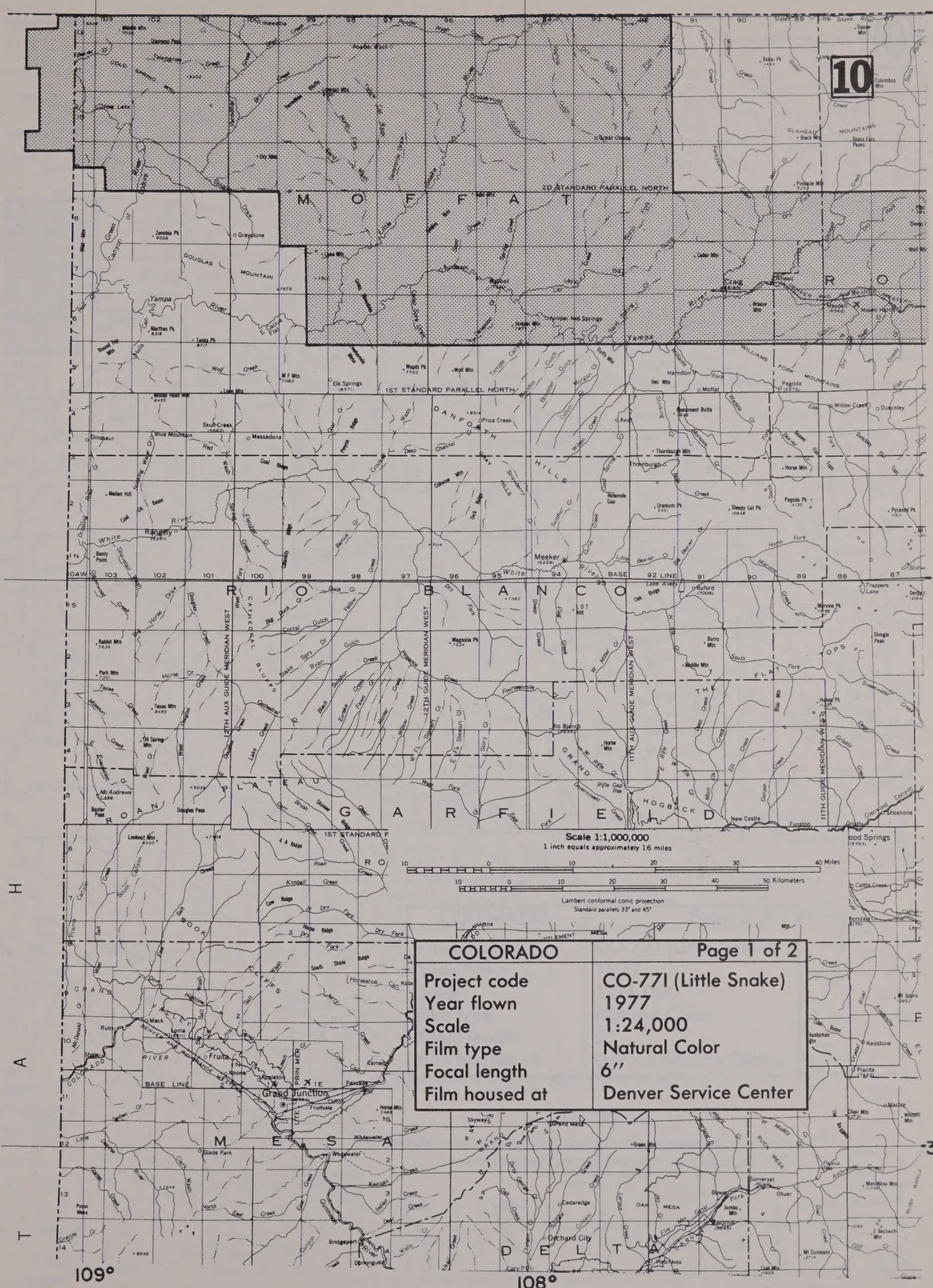

COLORADO	Page 1 of 2
Project code	CO-771 (Little Snake)
Year flown	1977
Scale	1:24,000
Film type	Natural Color
Focal length	6"
Film housed at	Denver Service Center

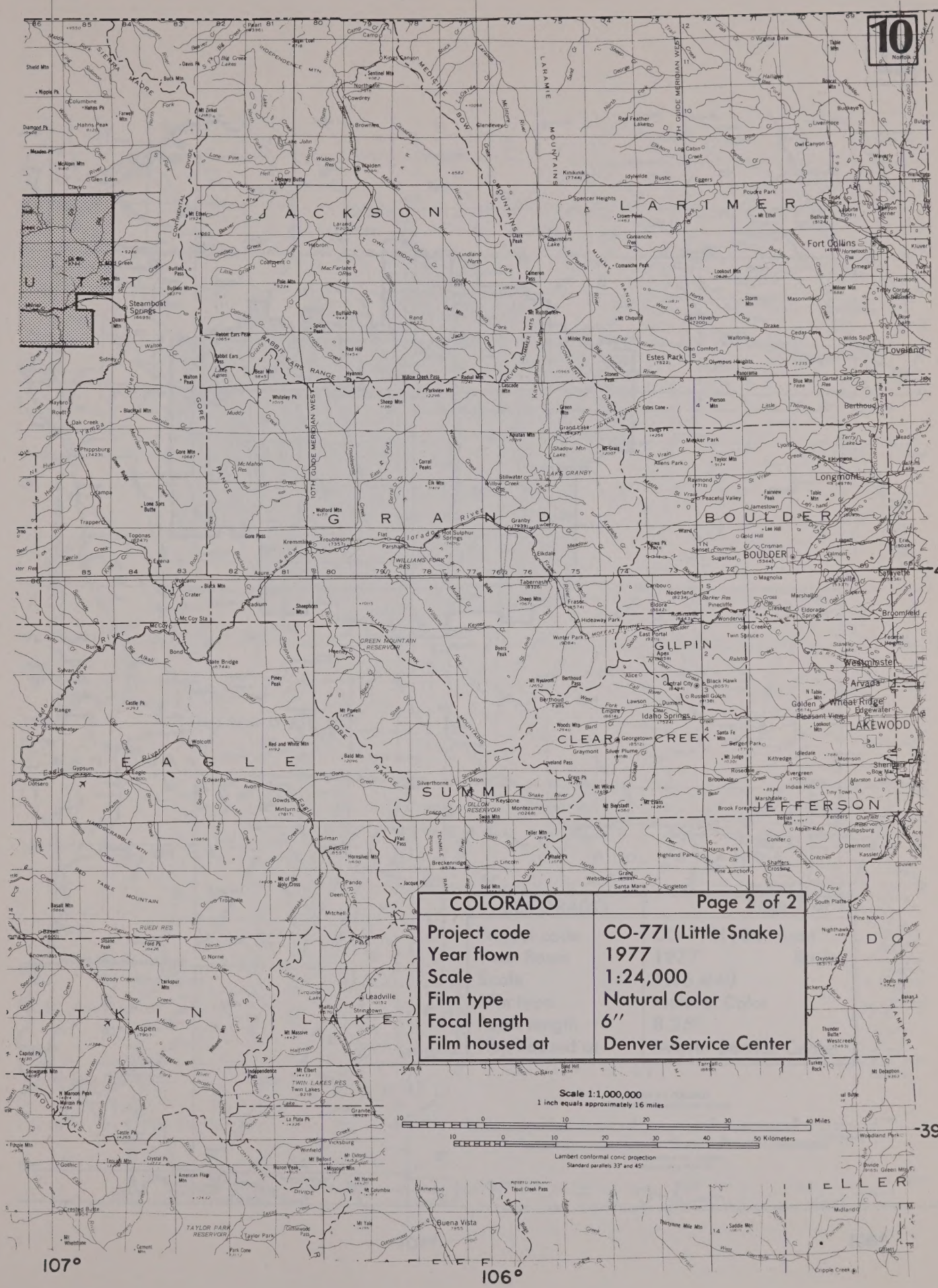
10
41°
40°
39°
107°
106°
JACKSON
LARIMER
BOULDER
GRAND
GILPIN
CLEAR CREEK
SUMMIT
EAGLE
LAKE
PARK
JEFFERSON
DOUGLAS
ELBERT
Steamboat Springs
Fort Collins
Loveland
Estes Park
Longmont
Boulder
Golden
Aspen
Leadville
Breckenridge
Vail
Idaho Springs
Georgetown
Central City
Buena Vista
Granby
Kremmling
Hot Sulphur Springs
Walden
Meeker
Rangely
Craig
Yampa
Oak Creek
Phippsburg
Toponas
Trappers Lake
Edwards
Avon
Dillon
Frisco
Keystone
Minturn
Red Cliff
Eagle
Gypsum
Basalt
Carbondale
Glenwood Springs
Rifle
Parachute
Grand Junction
Palisade
Fruita
Delta
Montrose
Ouray
Telluride
Durango
Pagosa Springs
Cortez
Dolores
Mancos
Silverton
Lake City
Gunnison
Crested Butte
Salida
Canon City
Pueblo
Colorado Springs
Monument
Palmer Lake
Castle Rock
Parker
Littleton
Englewood
Denver
Aurora
Arvada
Westminster
Wheat Ridge
Lakewood
Edgewater
Broomfield
Louisville
Lafayette
Longmont
Berthoud
Loveland
Windsor
Greeley
Evans
Johnstown
Milliken
Platteville
Fort Lupton
Brighton
Commerce City
Thornton
Northglenn
Federal Heights
Sheridan
Morrison
Evergreen
Conifer
Bailey
Pine
Lyons
Estes Park
Grand Lake
Kremmling
Hayden
Craig
Meeker
Rangely
Dinosaur
Vernal
Roosevelt
Duchesne
Price
Helper
Green River
Moab
Monticello
Blanding
Kayenta
Page
Flagstaff
Winslow
Holbrook
Show Low
Springerville
Alpine
Eagar
Pinetop
Lakeside
Snowflake
Taylor
Heber
Payson
Globe
Miami
Superior
Kearny
Casa Grande
Coolidge
Florence
Apache Junction
Mesa
Tempe
Chandler
Gilbert
Scottsdale
Phoenix
Glendale
Peoria
Sun City
Surprise
Wickenburg
Prescott
Prescott Valley
Chino Valley
Cottonwood
Clarkdale
Jerome
Sedona
Camp Verde
Cornville
Page 2 of 2
COLORADO
Project code CO-771 (Little Snake)
Year flown 1977
Scale 1:24,000
Film type Natural Color
Focal length 6″
Film housed at Denver Service Center
Scale 1:1,000,000
1 inch equals approximately 16 miles
10 0 10 20 30 40 Miles
10 0 10 20 30 40 50 Kilometers
Lambert conformal conic projection
Standard parallels 33° and 45°

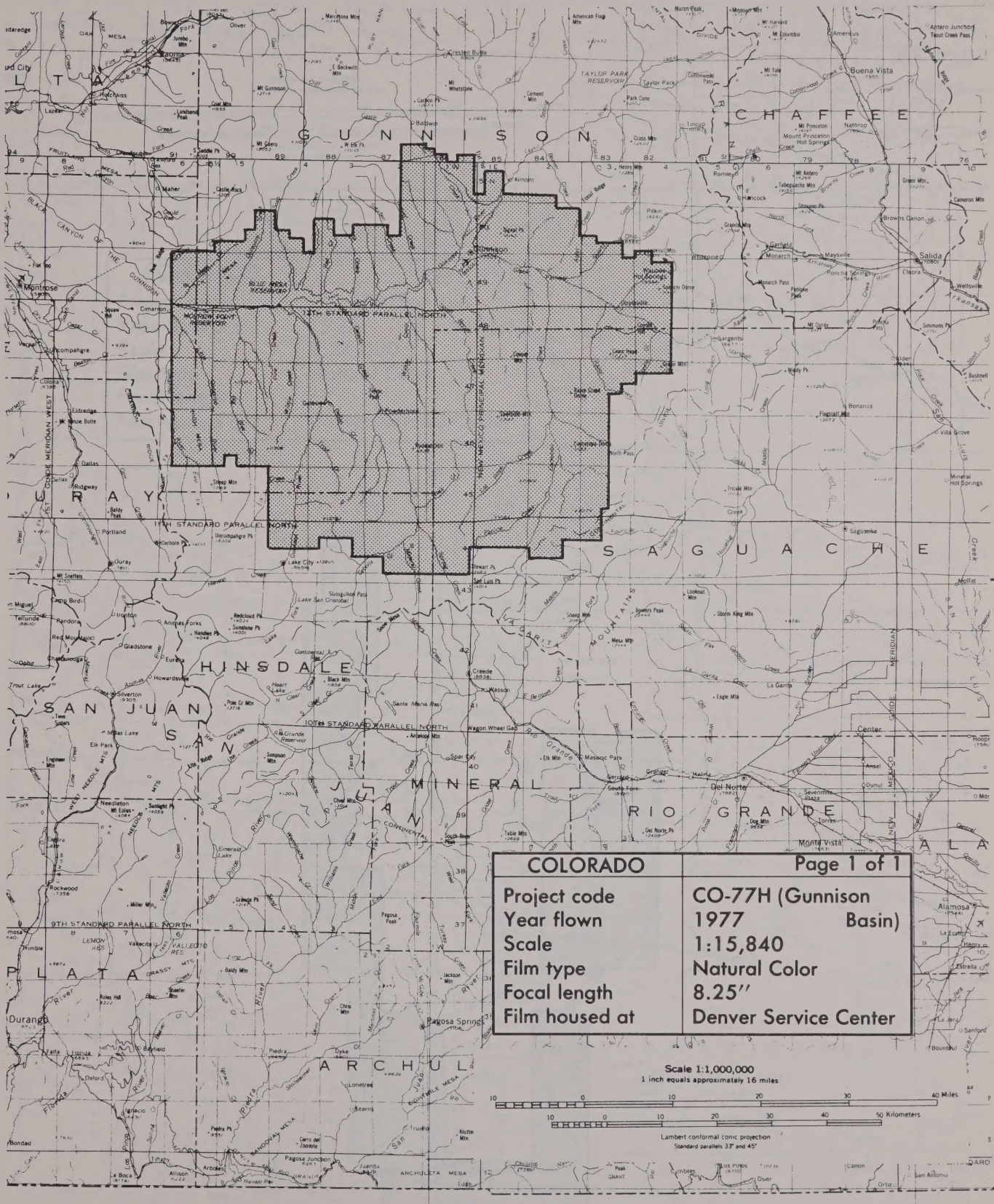

COLORADO	Page 1 of 1
Project code	CO-77H (Gunnison
Year flown	1977 Basin)
Scale	1:15,840
Film type	Natural Color
Focal length	8.25″
Film housed at	Denver Service Center

Scale 1:1,000,000
1 inch equals approximately 16 miles

10 0 10 20 30 40 Miles
10 0 10 20 30 40 50 Kilometers

Lambert conformal conic projection
Standard parallels 33° and 45°

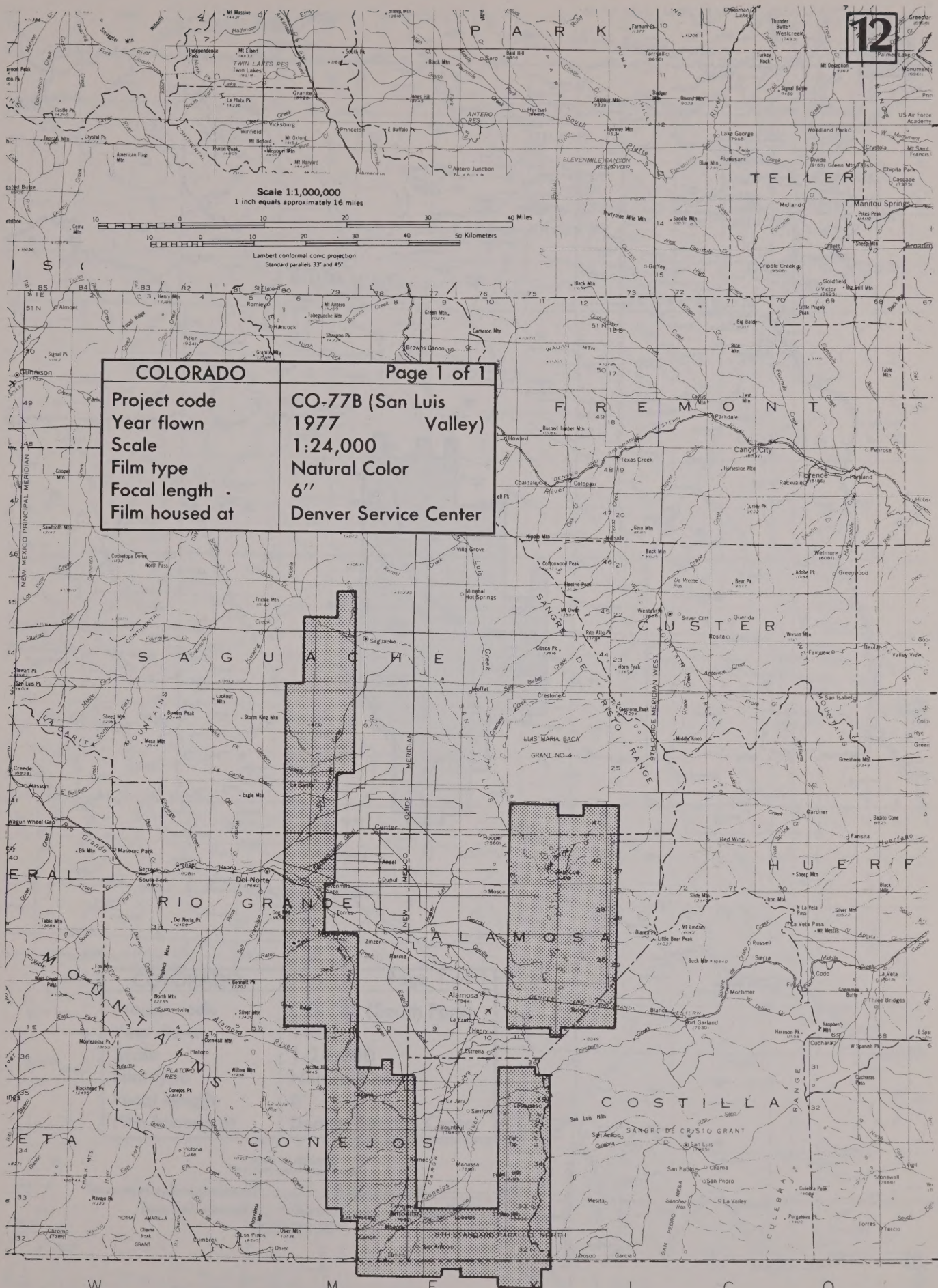
12
Scale 1:1,000,000
1 inch equals approximately 16 miles
10 0 10 20 30 40 Miles
10 0 10 20 30 40 50 Kilometers
Lambert conformal conic projection
Standard parallels 33° and 45°
COLORADO | Page 1 of 1
Project code | CO-77B (San Luis Valley)
Year flown | 1977
Scale | 1:24,000
Film type | Natural Color
Focal length | 6"
Film housed at | Denver Service Center
PARK
TELLER
FREMONT
CUSTER
SAGUACHE
HUERFANO
COSTILLA
RIO GRANDE
ALAMOSA
CONEJOS
-39°
-38°
-37°
106°
W M E X I C O

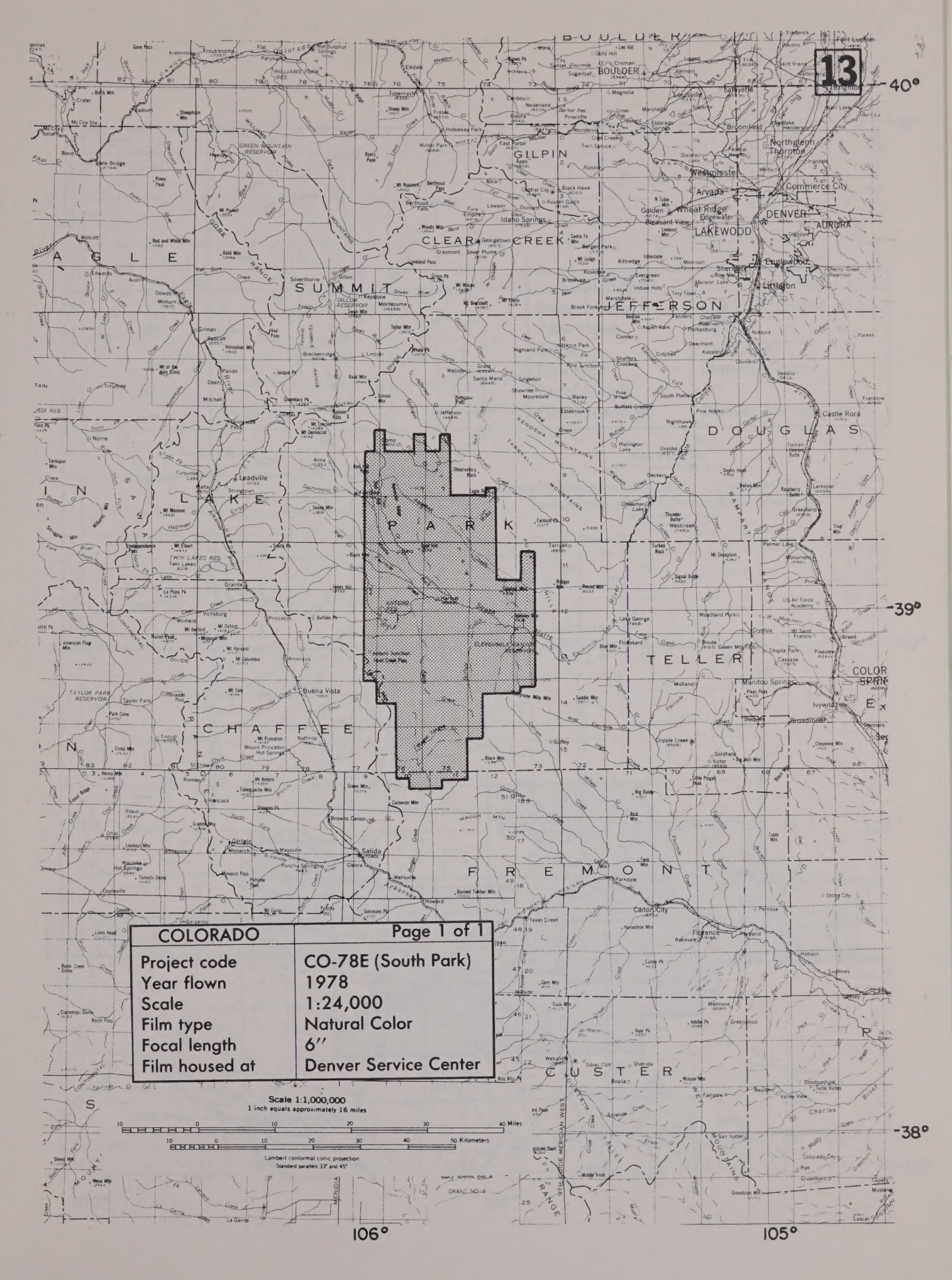

COLORADO	Page 1 of 1
Project code	CO-78E (South Park)
Year flown	1978
Scale	1:24,000
Film type	Natural Color
Focal length	6″
Film housed at	Denver Service Center

Scale 1:1,000,000
1 inch equals approximately 16 miles

10 0 10 20 30 40 Miles

10 0 10 20 30 40 50 Kilometers

Lambert conformal conic projection
Standard parallels 33° and 45°

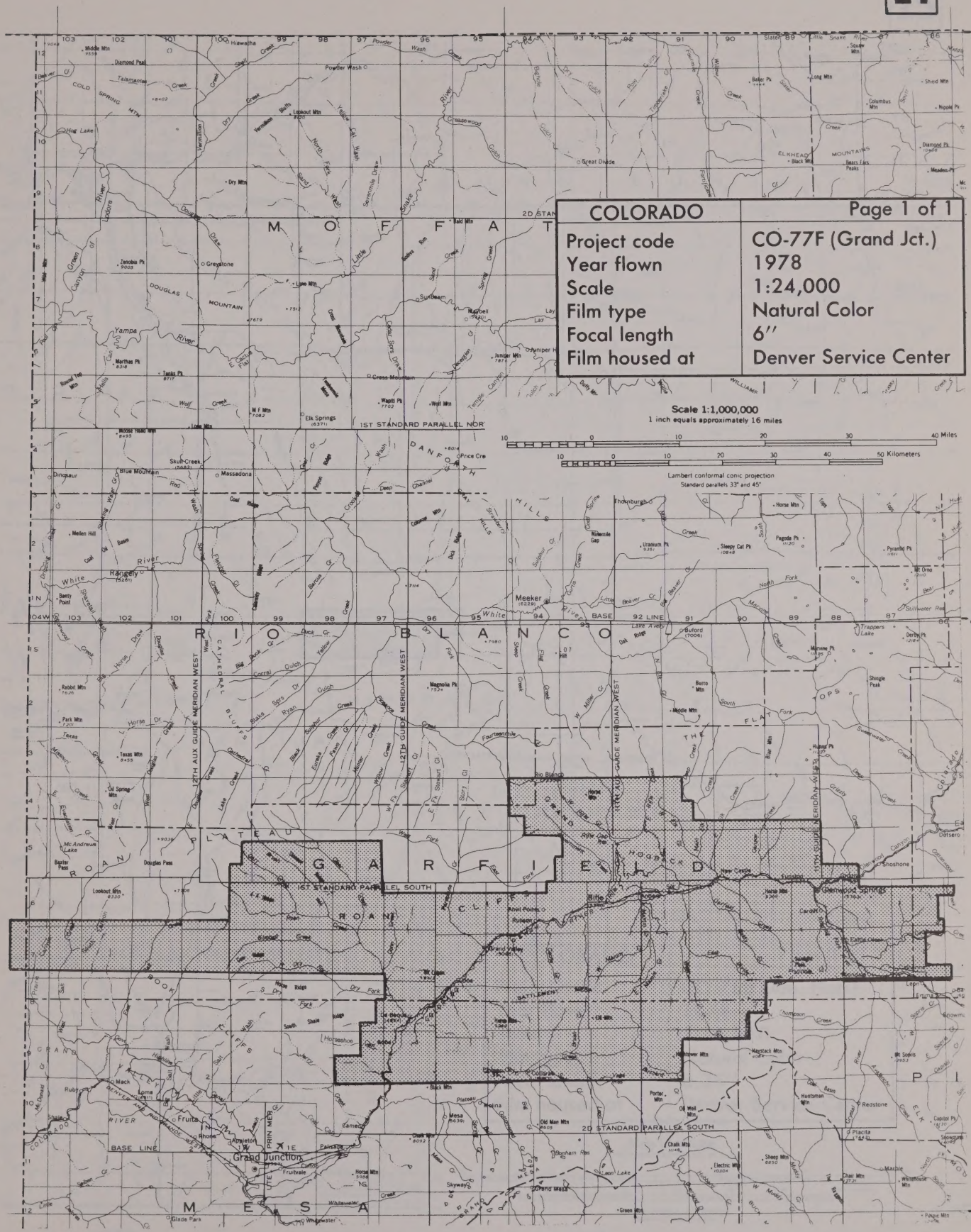

COLORADO	Page 1 of 1
Project code	CO-77F (Grand Jct.)
Year flown	1978
Scale	1:24,000
Film type	Natural Color
Focal length	6″
Film housed at	Denver Service Center

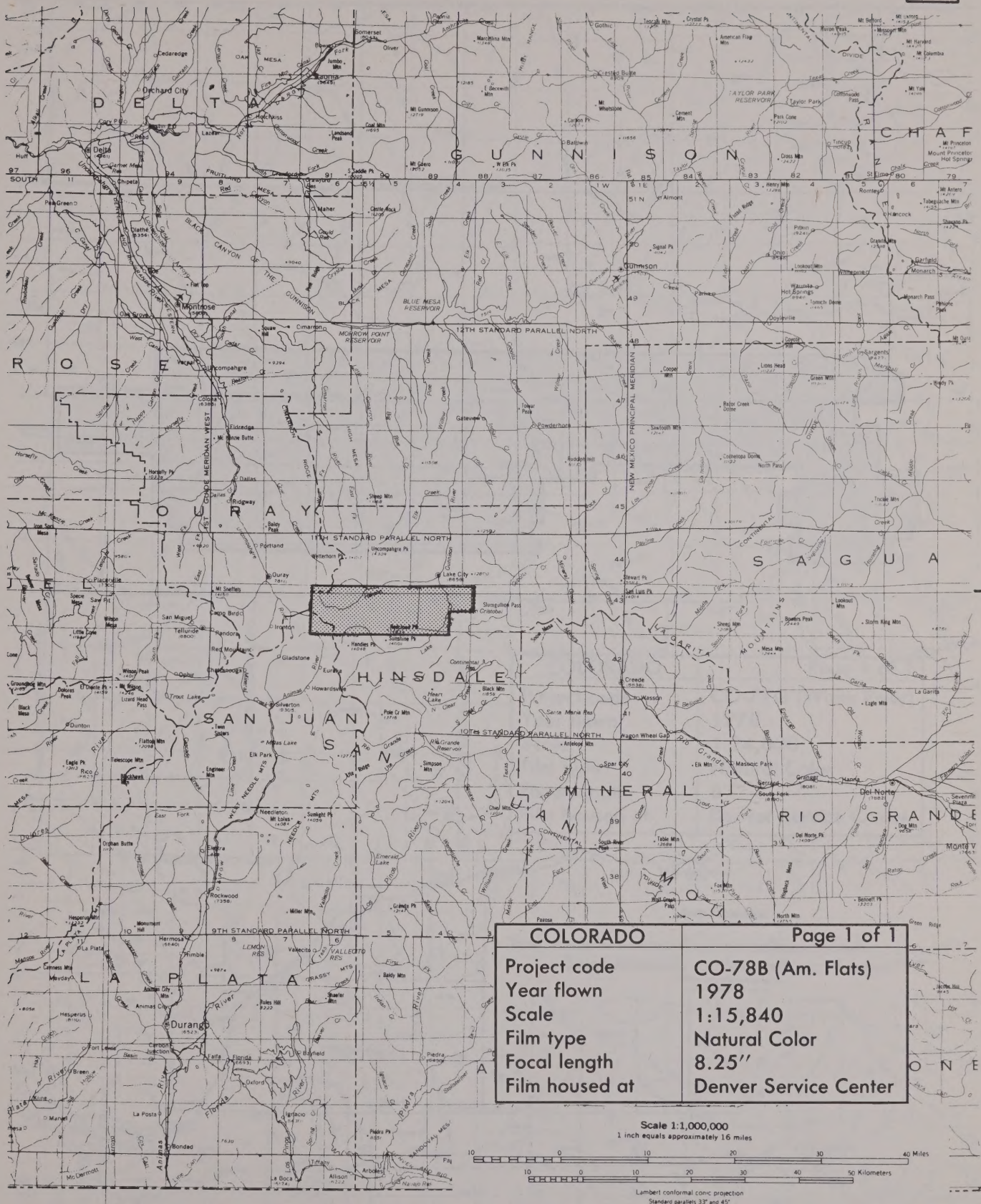
DELTA
GUNNISON
CHAF
ROSE
OURAY
SAGUA
HINSDALE
SAN JUAN
MINERAL
RIO GRANDE
LA PLATA
MONTE
12TH STANDARD PARALLEL NORTH
11TH STANDARD PARALLEL NORTH
10TH STANDARD PARALLEL NORTH
9TH STANDARD PARALLEL NORTH
NEW MEXICO PRINCIPAL MERIDIAN
UTE MERIDIAN WEST
BLUE MESA RESERVOIR
MORROW POINT RESERVOIR
TAYLOR PARK RESERVOIR
CANYON OF THE GUNNISON
Montrose
Gunnison
Durango
Ouray
Lake City
Creede
Silverton
Telluride
Ridgway
Cimarron
Crested Butte
Almont
Pagosa Springs
Bayfield
Ignacio
Hermosa
Mancos
Dolores
Rico
Del Norte
Monte Vista
Alamosa
Saguache
Gateview
Sunshine Pk
Handies Pk
Uncompahgre Pk
Sultan Mtn
Redcloud Pk
Wetterhorn Pk
Slumgullion Pass
Wagon Wheel Gap
Spar City
Masonic Park
Sargents
Marshall
Green Mtn
Lookout Mtn
Storm King Mtn
Mesa Mtn
Eagle Mtn
Bowers Peak
Sheep Mtn
Tricicle Mtn
Lyons Head
Cooper Mtn
Sawtooth Mtn
Fowlerhorn
Rooster Hill
Cochetopa Dome
North Pass
Lookout Mtn
Signal Pk
Pitkin
Waunita Hot Springs
Tomichi Dome
Doyleville
Monarch Pass
Garfield
Monarch
Whitepine
Romley
Hancock
Mt Princeton Hot Springs
Mt Antero
Tabeguache Mtn
Shavano Pk
Mt Princeton
Mt Yale
Mt Harvard
Mt Columbia
Huron Peak
American Flag Mtn
Crystal Pk
Gothic
Teocalli Mtn
Missouri Mtn
Mt Belford
Mt Oxford
Cottonwood Pass
Taylor Park
Park Cone
Cross Mtn
Henry Mtn
Tincup
Mt Whitetooth
Cement Mtn
Carbon Pk
Baldwin
Gunnison Pk
W Elk Pk
Mt Gunnison
Coal Mtn
Landsend Peak
Saddle Pk
Castle Rock
Maher
Flat Top
Squaw Hill
Cedaredge
Orchard City
Somerset
Oliver
Paonia
Hotchkiss
Lazear
Bowie
Delta
Hotchkiss
Cory
Peach Valley
Crawford
Iola
Paonia
Redstone
Marchtina Mtn
Jumbo Mtn
Laguna
Bowie

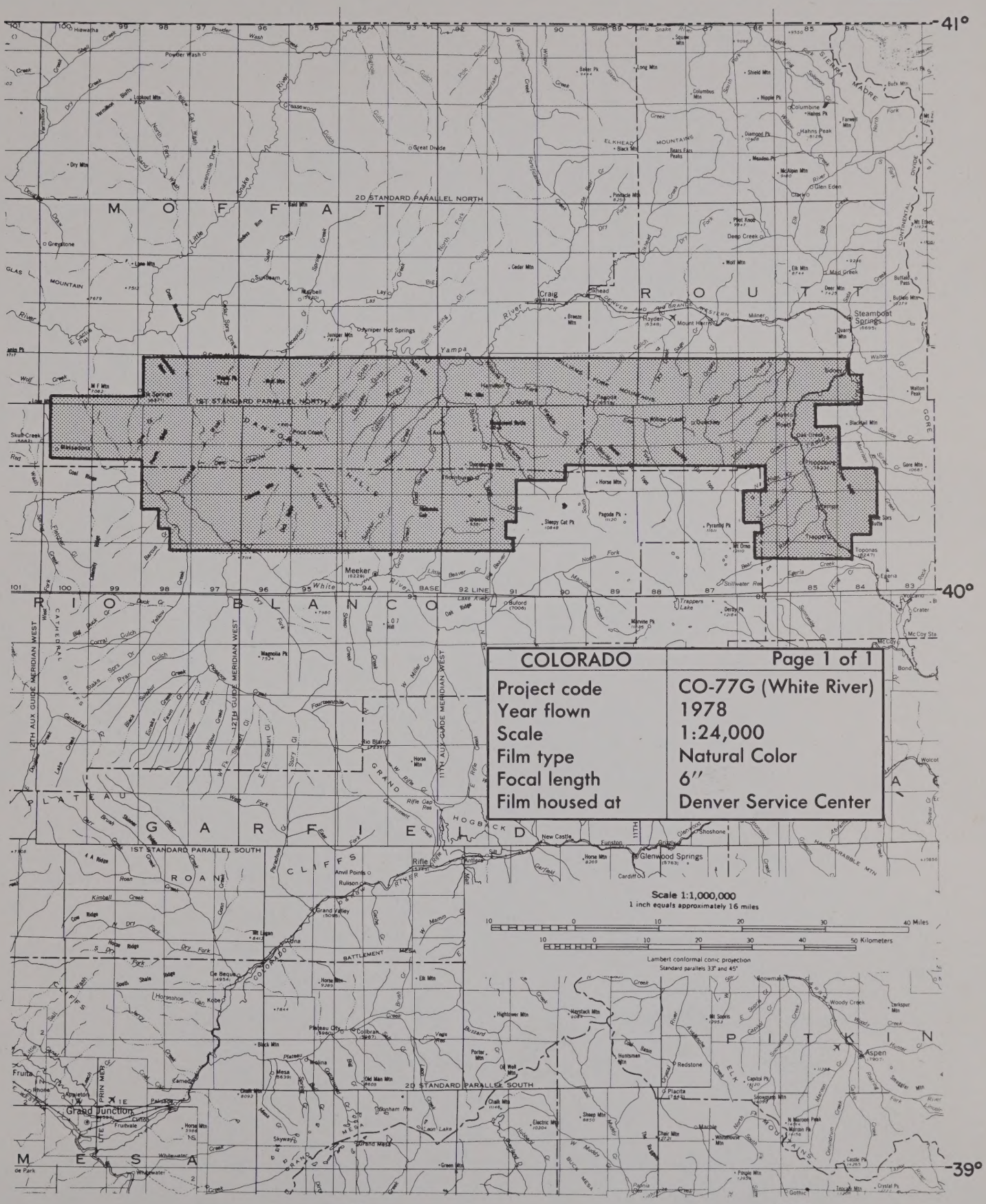

COLORADO	Page 1 of 1
Project code	CO-77G (White River)
Year flown	1978
Scale	1:24,000
Film type	Natural Color
Focal length	6″
Film housed at	Denver Service Center

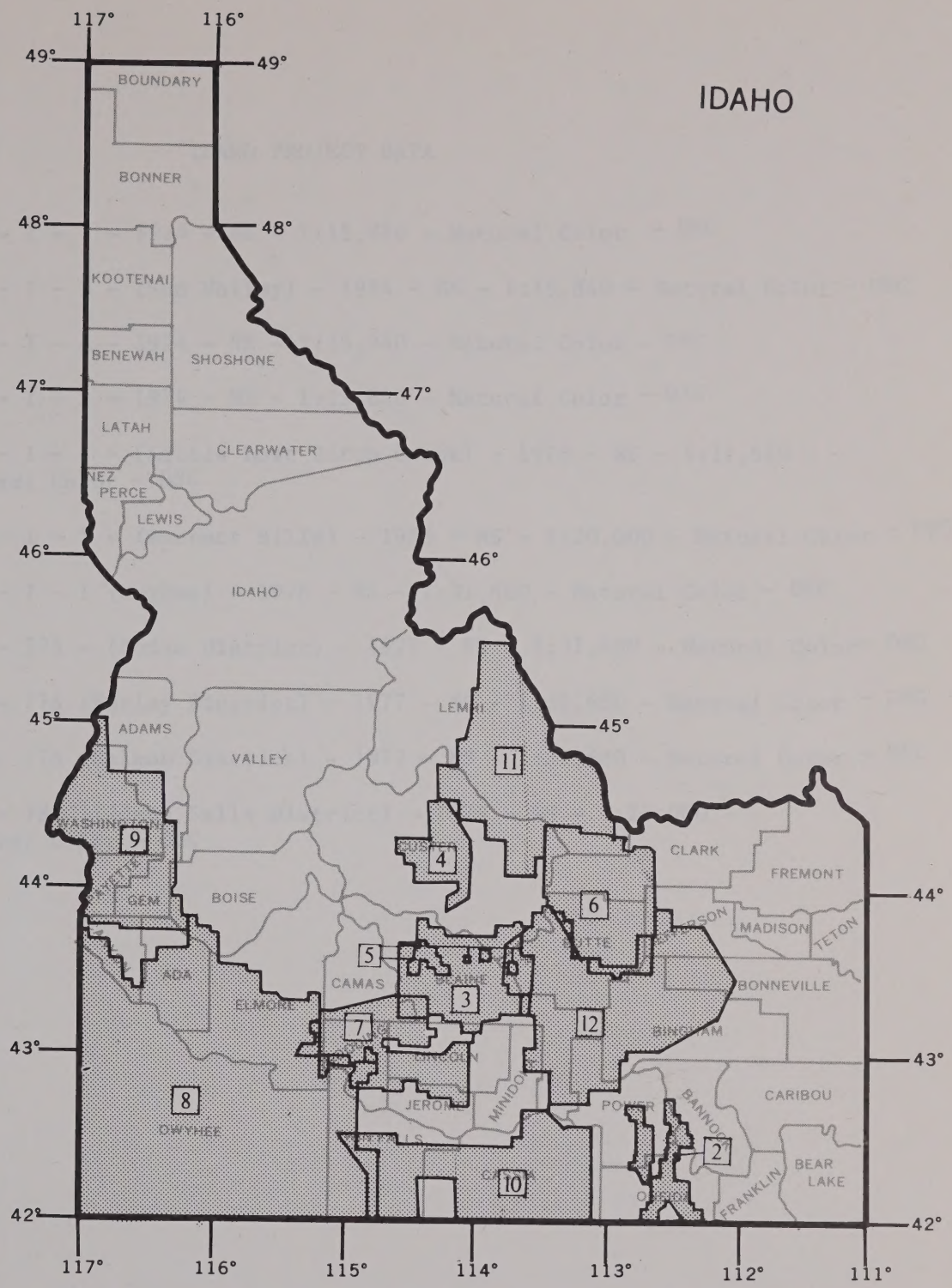

U.S. DEPARTMENT OF THE INTERIOR
BUREAU OF LAND MANAGEMENT

AERIAL PHOTOGRAPHY COVERAGE



IDAHO PROJECT DATA

2 BLM - I - 2 - 1974 - NS - 1:15,840 - Natural Color - DSC

3 BLM - I - 3 - (Sun Valley) - 1974 - NS - 1:15,840 - Natural Color - DSC

4 BLM - I - 4 - 1974 - NS - 1:15,840 - Natural Color - DSC

5 BLM - I - 5 - 1974 - NS - 1:15,840 - Natural Color - DSC

6 BLM - I - 5 - (Little Lost Birch Creek) - 1976 - NS - 1:31,680 - Natural Color - DSC

7 BLM - I - 5 - (Bennett Hills) - 1975 - NS - 1:20,000 - Natural Color - DSC

8 BLM - I - 1 (Owyhee) - 1976 - NS - 1:31,680 - Natural Color - DSC

9 BLM - 77A - (Boise District) - 1977 - EW - 1:31,680 - Natural Color- DSC

10 BLM - 77A (Burley District) - 1977 - NS - 1:31,680 - Natural Color - DSC

11 BLM - 77A (Salmon District) - 1977 - NS - 1:31,680 - Natural Color - DSC

12 BLM - 78AC (Idaho Falls District) - 1978 - NS - 1:24,000 - Natural Color - DSC

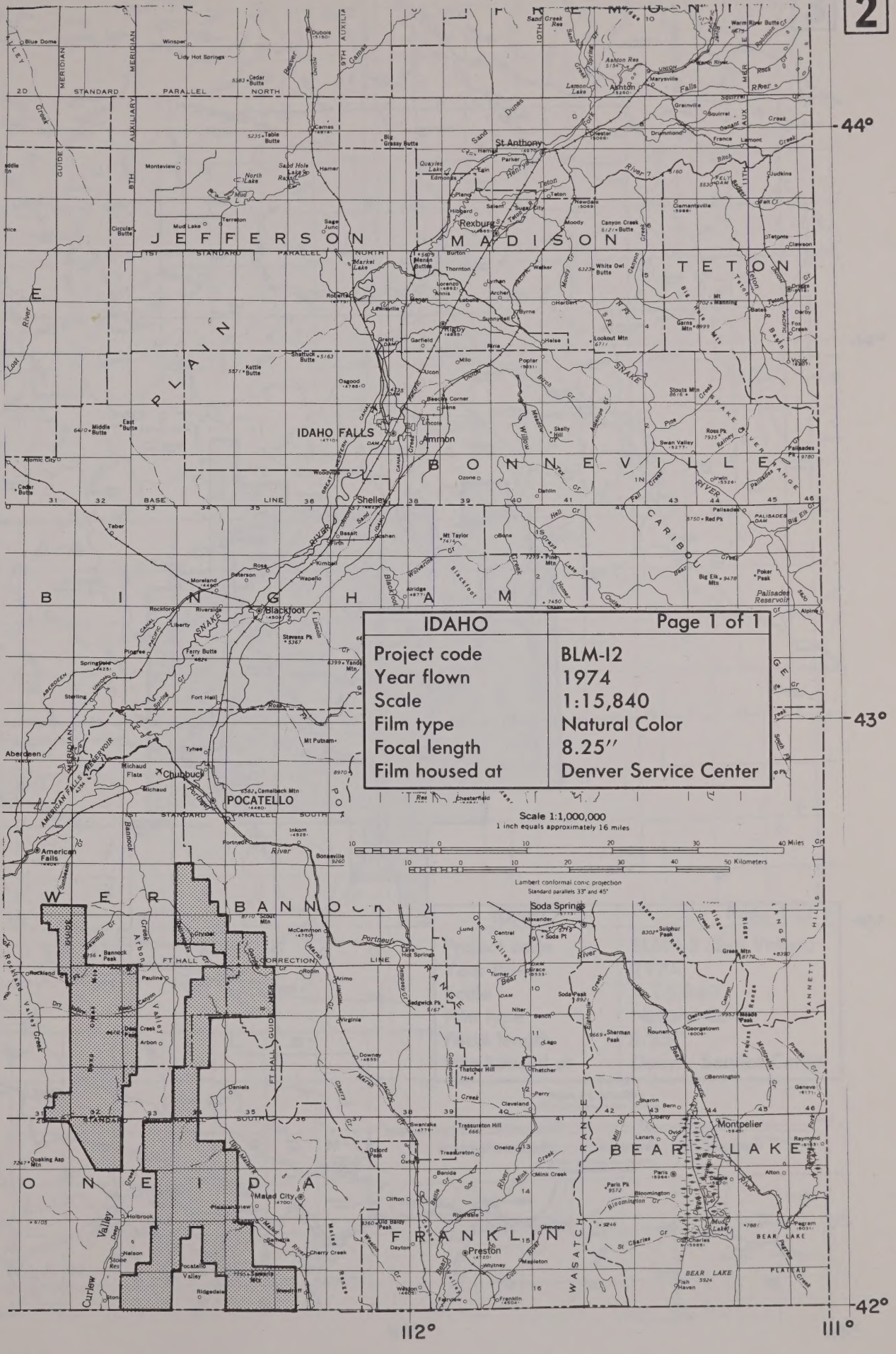

IDAHO	Page 1 of 1
Project code	BLM-12
Year flown	1974
Scale	1:15,840
Film type	Natural Color
Focal length	8.25″
Film housed at	Denver Service Center

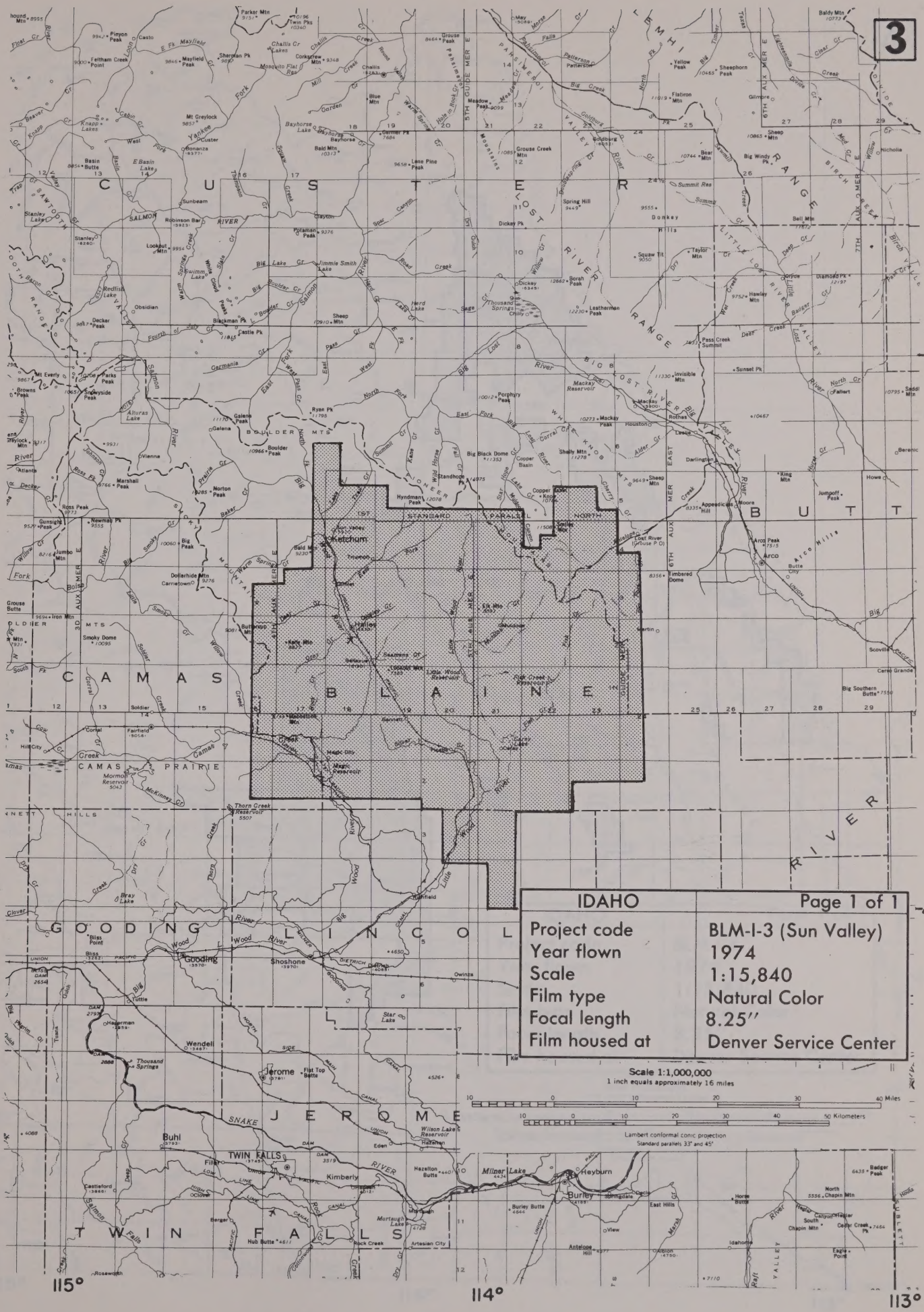

IDAHO	Page 1 of 1
Project code	BLM-I-3 (Sun Valley)
Year flown	1974
Scale	1:15,840
Film type	Natural Color
Focal length	8.25"
Film housed at	Denver Service Center

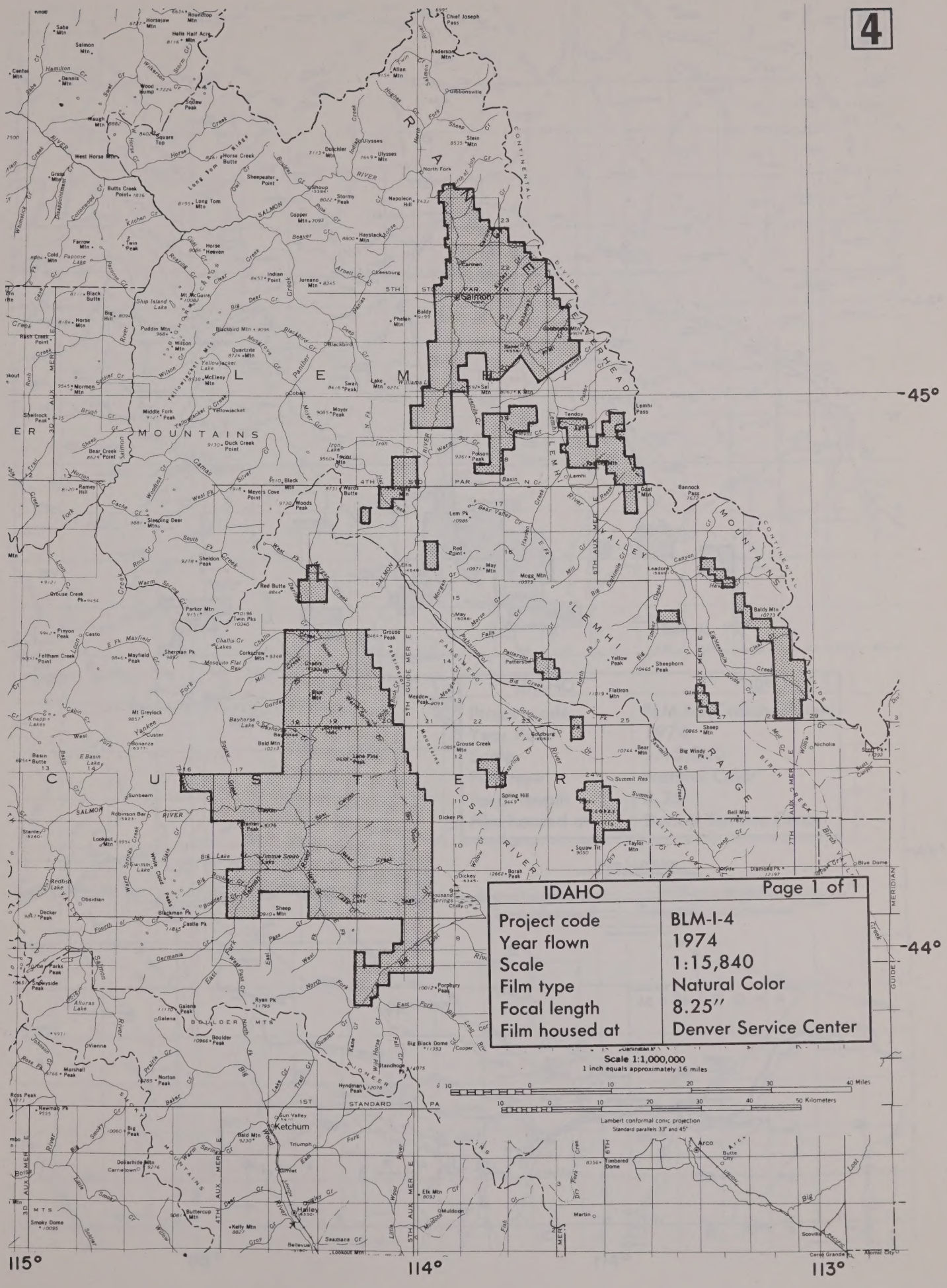

IDAHO	Page 1 of 1
Project code	BLM-I-4
Year flown	1974
Scale	1:15,840
Film type	Natural Color
Focal length	8.25″
Film housed at	Denver Service Center

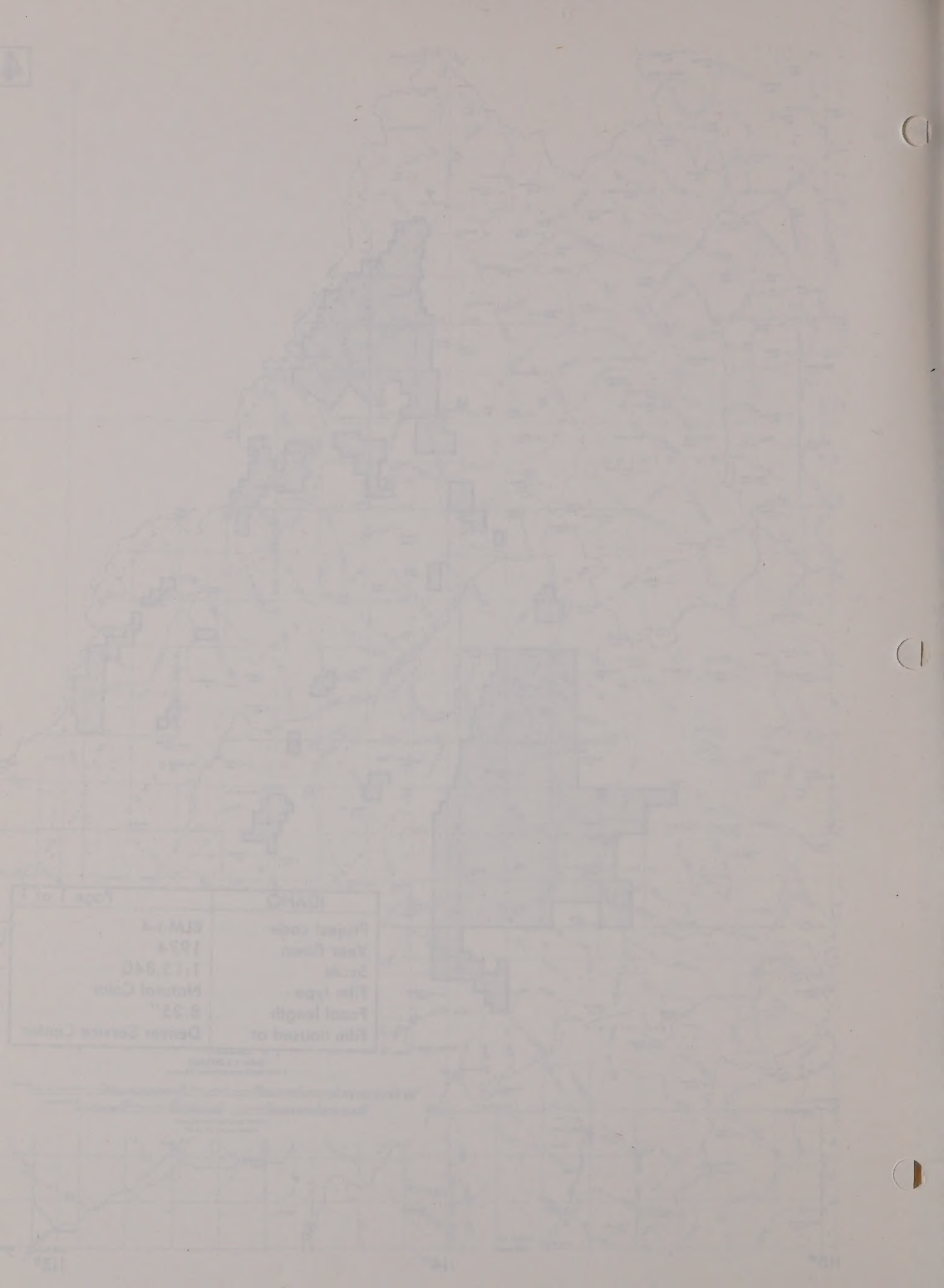

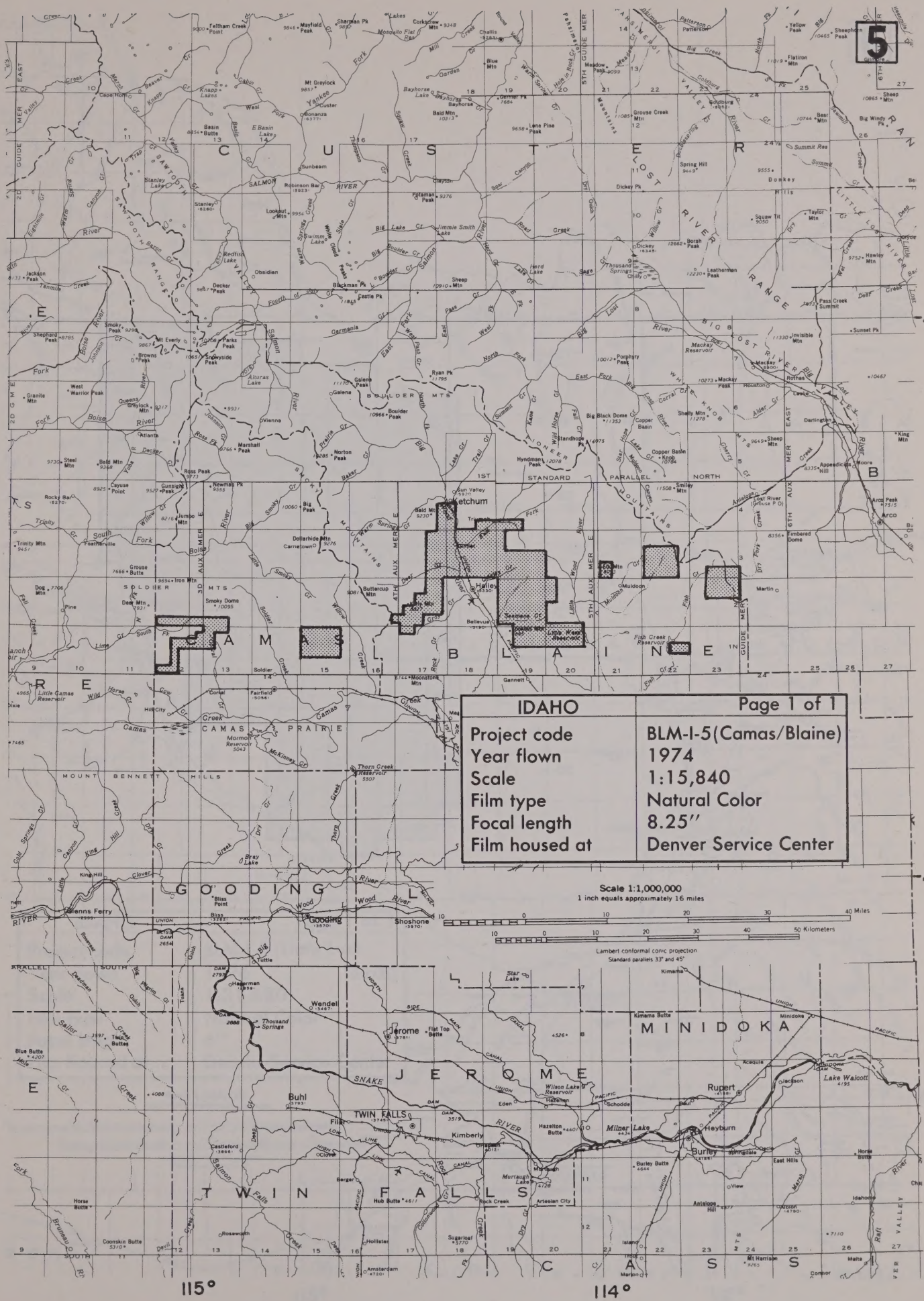

IDAHO	Page 1 of 1
Project code	BLM-I-5(Camas/Blaine)
Year flown	1974
Scale	1:15,840
Film type	Natural Color
Focal length	8.25"
Film housed at	Denver Service Center

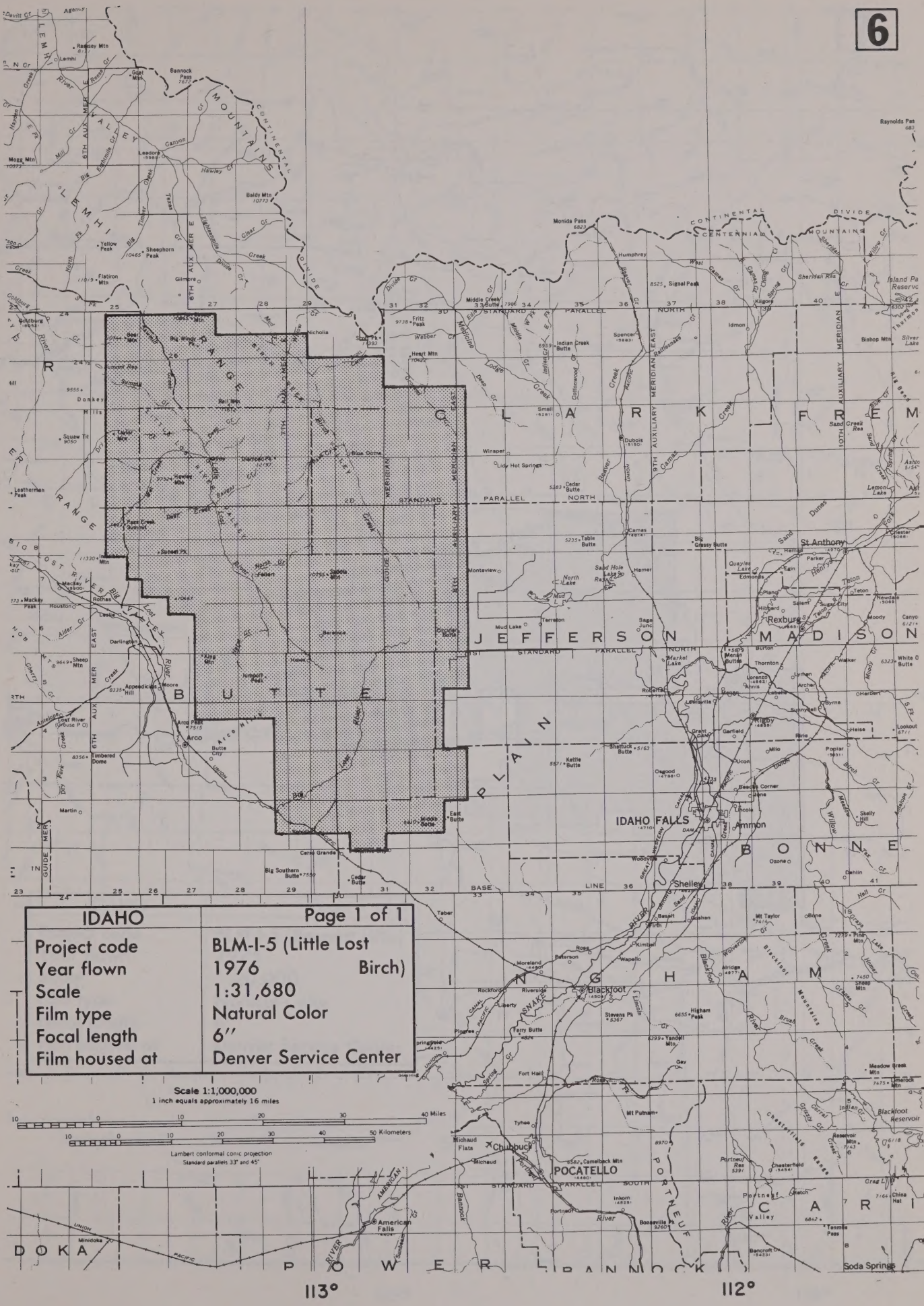
IDAHO
Page 1 of 1
Project code
BLM-I-5 (Little Lost Birch)
Year flown
1976
Scale
1:31,680
Film type
Natural Color
Focal length
6"
Film housed at
Denver Service Center
Scale 1:1,000,000
1 inch equals approximately 16 miles
Lambert conformal conic projection
Standard parallels 33° and 45°
BUTTE
JEFFERSON
MADISON
BONNEVILLE
BINGHAM
CARIBOU
POWER
DOKA
LEMHI
CUSTER
CLARK
FREMONT
IDAHO FALLS
Rexburg
St Anthony
Blackfoot
POCATELLO
Chubbuck
Shelley
Ammon
Soda Springs
Arco
Howe
Atomic City
Aberdeen
Fort Hall
Monteview
Terreton
Mud Lake
Dubois
Spencer
Idmon
Winsper
Lidy Hot Springs
Leadore
Salmon
Gilmore
Nicholia
Lemhi
Mogg Mtn
Bannock Pass
Baldy Mtn
Yellow Peak
Sheephorn Peak
Flatiron Mtn
Donkey Hills
Squaw Tit
Taylor Mtn
Lesthermen Peak
Sunset Pk
Mackey Peak
Sheep Mtn
Appendicitis Hill
Timbered Dome
Martin
Big Southern Butte
Cedar Butte
Middle Butte
East Butte
Kettle Butte
Shattuck Butte
Table Butte
Big Grassy Butte
Indian Creek Butte
Cedar Butte
Sand Hole Lake
North Lake
Mud Lake
Market Lake
Rapid Creek
Big Lost River
Little Lost River
Birch Creek
Medicine Lodge Creek
Beaver Creek
Camas Creek
Willow Creek
Sand Creek
Dry Creek
Lemhi River
Salmon River
Snake River
Blackfoot River
Portneuf River
Teton River
Henrys Fork
Continental Divide
Centennial Mountains
Lemhi Range
Beaverhead Mountains
Lost River Range
Pahsimeroi Mountains
Big Hole Mountains
Lemhi Valley
Pahsimeroi Valley
Big Lost River Valley
Little Lost River Valley
Birch Creek Valley
Snake River Plain
6th Auxiliary Meridian East
9th Auxiliary Meridian East
10th Auxiliary Meridian East
Boise Meridian
Guide Meridian
Base Line
1st Standard Parallel North
2d Standard Parallel North
Standard Parallel South
Union Pacific
Oregon Short Line
American Falls Reservoir
Blackfoot Reservoir
Portneuf Valley
Bancroft
Chesterfield
Lava Hot Springs
Inkom
Pocatello
Michaud
Michaud Flats
Tyhee
Mt Putnam
Yandell Mtn
Higham Peak
Stevens Pk
Ferry Butte
Pingree
Riverside
Rockford
Moreland
Ross
Kimberly
Wapello
Peterson
Taber
Woodville
Ucon
Osgood
Lincoln
Menan Buttes
Market Lake
Rigby
Roberts
Lewisville
Sugar City
Teton
Newdale
Hibbard
Parker
Egin
Edmonds
Hamer
Dunes
Sand Dunes
Big Grassy Butte
Table Butte
Camas
Monida Pass
Humphrey
Signal Peak
Kilgore
Island Park Reservoir
Yellowstone Park
Raynolds Pass
Bishop Mtn
Silver Lake
Ashton
Lemon Lake
Chester
Tetonia
Driggs
Victor
Teton Pass
Big Hole Pass
Lookout
Poplar
Milo
Roberts
Lorenzo
Thornton
Burton
Menan Buttes
Market Lake
Rigby
Ririe
Heise
Archer
Byrne
Sunnyside
Herbert
Lewisville
Ucon
Osgood
Lincoln
Menan Buttes
Woodville
Ozone
Dahlin
Hall Creek
Skelly Hill
Meadow Creek Mtn
Lookout Mtn
Indian Creek
Blackfoot Reservoir
Reservoir Mtn
Chesterfield Range
Craig Mtn
China Hat
Tenmile Pass
Bancroft
Portneuf
Gay
Roberts
Sand Creek
Dry

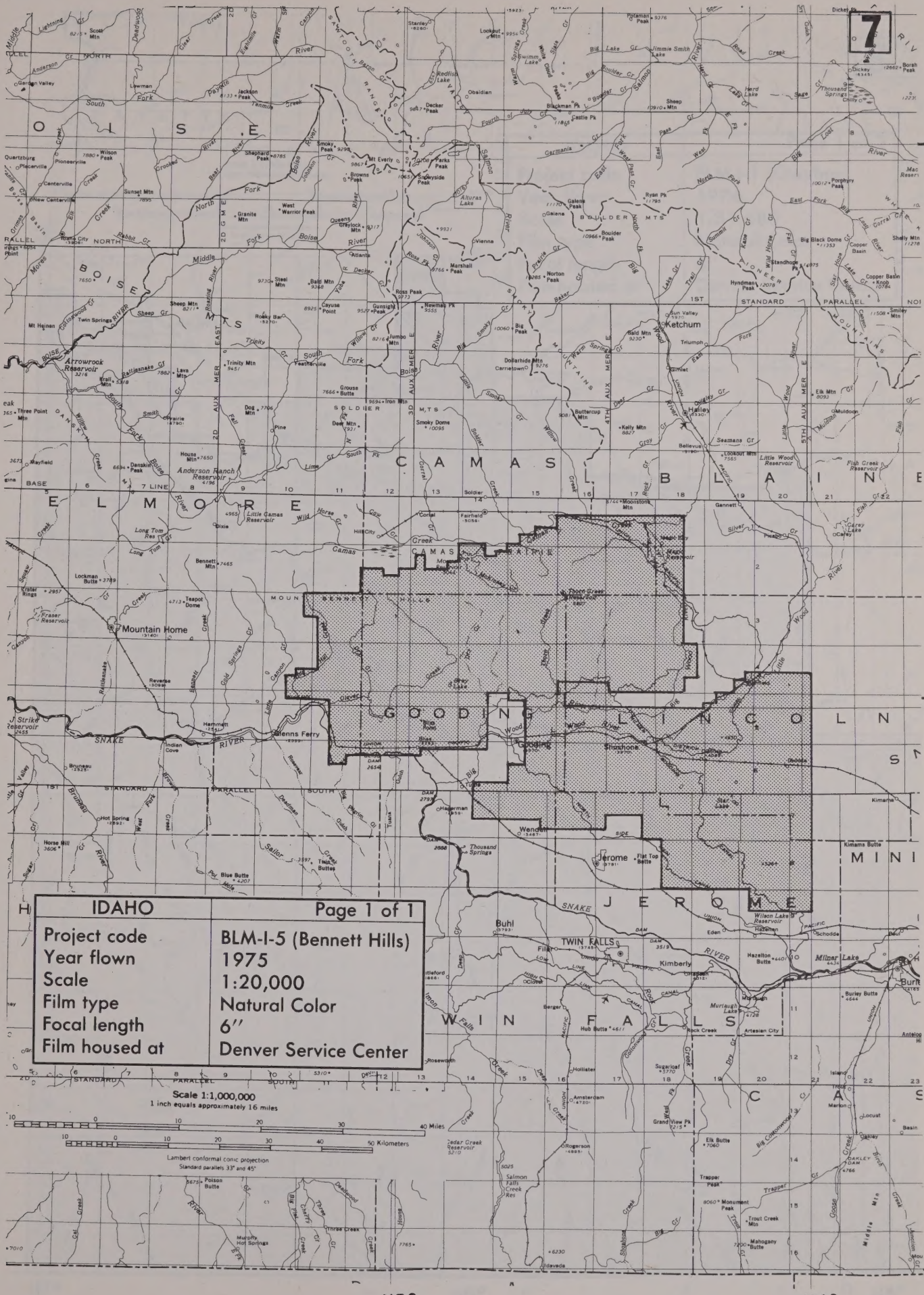

IDAHO	Page 1 of 1
Project code	BLM-I-5 (Bennett Hills)
Year flown	1975
Scale	1:20,000
Film type	Natural Color
Focal length	6"
Film housed at	Denver Service Center

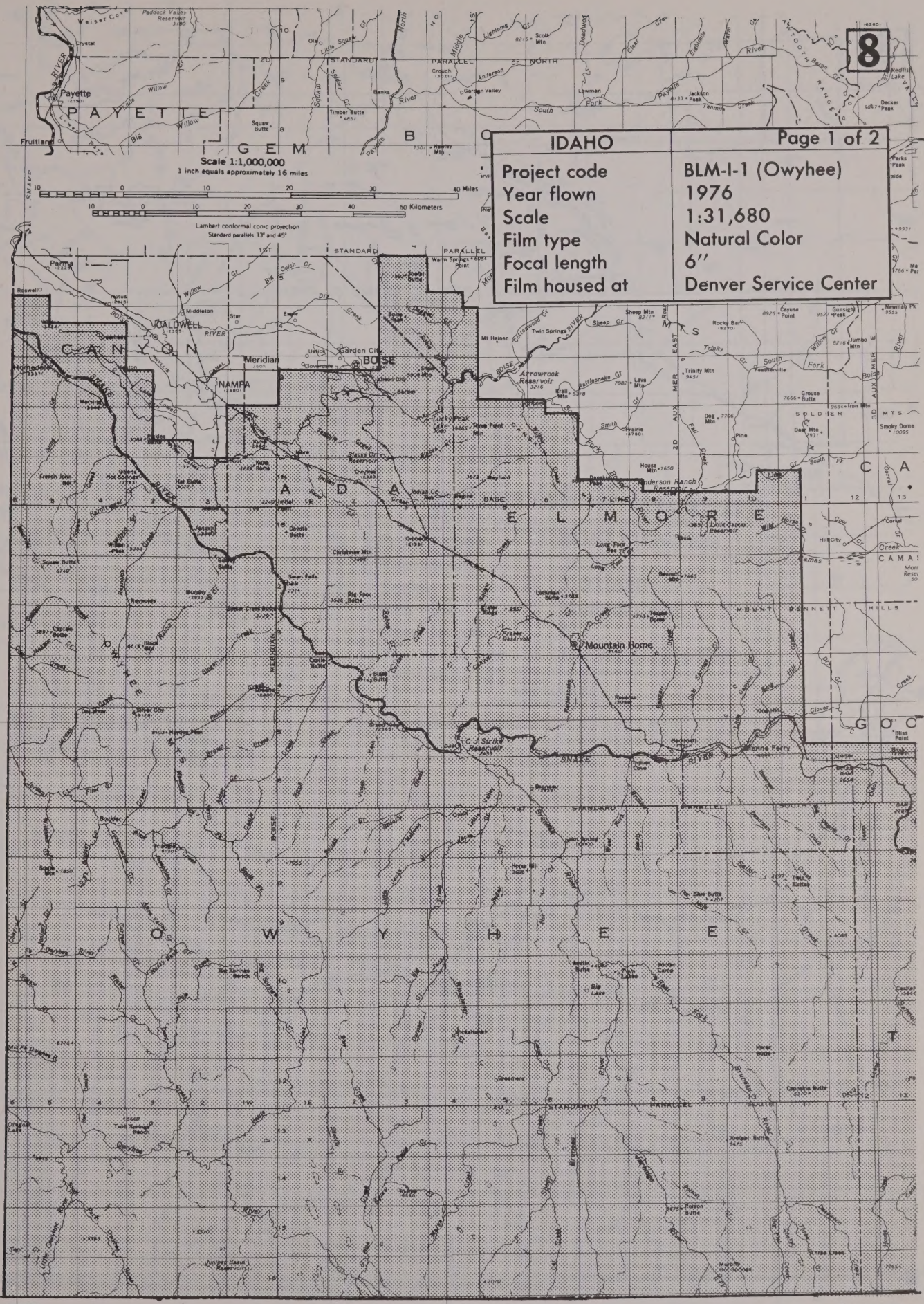
8
IDAHO
Page 1 of 2
Project code
BLM-I-1 (Owyhee)
Year flown
1976
Scale
1:31,680
Film type
Natural Color
Focal length
6"
Film housed at
Denver Service Center
Scale 1:1,000,000
1 inch equals approximately 16 miles
Lambert conformal conic projection
Standard parallels 33° and 45°
44°
43°
42°
117°
116°
115°
PAYETTE
GEM
CANYON
ADA
ELMORE
OWYHEE
BOISE
Payette
Fruitland
Parma
Caldwell
Nampa
Meridian
Boise
Garden City
Middleton
Mountain Home
Glenns Ferry
Snake River
Boise River
Caldwell
Arrowrock Reservoir
Anderson Ranch Reservoir
Lucky Peak Lake
C.J. Strike Reservoir
Lake Cleveland Reservoir
Sawtooth Range
Soldier Mts
Smoky Dome
Rocky Bar
Trinity Mtn
Mount Bennett Hills
Camas Creek
Willow Creek
Big Willow Creek
Paddock Valley Reservoir
Weiser Cove
Crystal
Squaw Butte
Timber Butte
Banks
Garden Valley
Lowman
Jackson Peak
Tenmile
Redfish Lake
Decker Peak
Parks Peak
Sheep Mtn
Cayuse Point
Gunsight Peak
Newman Pk
Jumbo Mtn
Grouse Butte
Iron Mtn
Dog Mtn
Pine
House Mtn
Prairie
Smith
Rattlesnake Gr
Lava Mtn
Trinity Mtn
Twin Springs
Mt Heinen
Sheep Gr
Cottonwood Gr
Willow Gr
South Fork
Featherville
Middle Fork
Lightning Cr
Scott Mtn
Deadwood
Clear Creek
Eastlake
Warm Springs Point
Scott Butte
Big Gulch Cr
Dry Creek
Willow Gr
Roswell
Horseshoe
Notus
Sand Hollow
Star
Eagle
Ustick
Garden City
Cloverdale
Boise City
Barber
Lucky Peak
Shoo Fly Pt
Rocky Bar
Pine
Dog Mtn
Smoky Dome
Grouse Butte
Iron Mtn
Jumbo Mtn
Willow Cr
South Fork
Boise River
Middle Fork
Deadwood
Clear Creek
Eastlake
Warm Springs
Lightning Cr
Scott Mtn
Redfish Lake
Decker Peak
Parks Peak

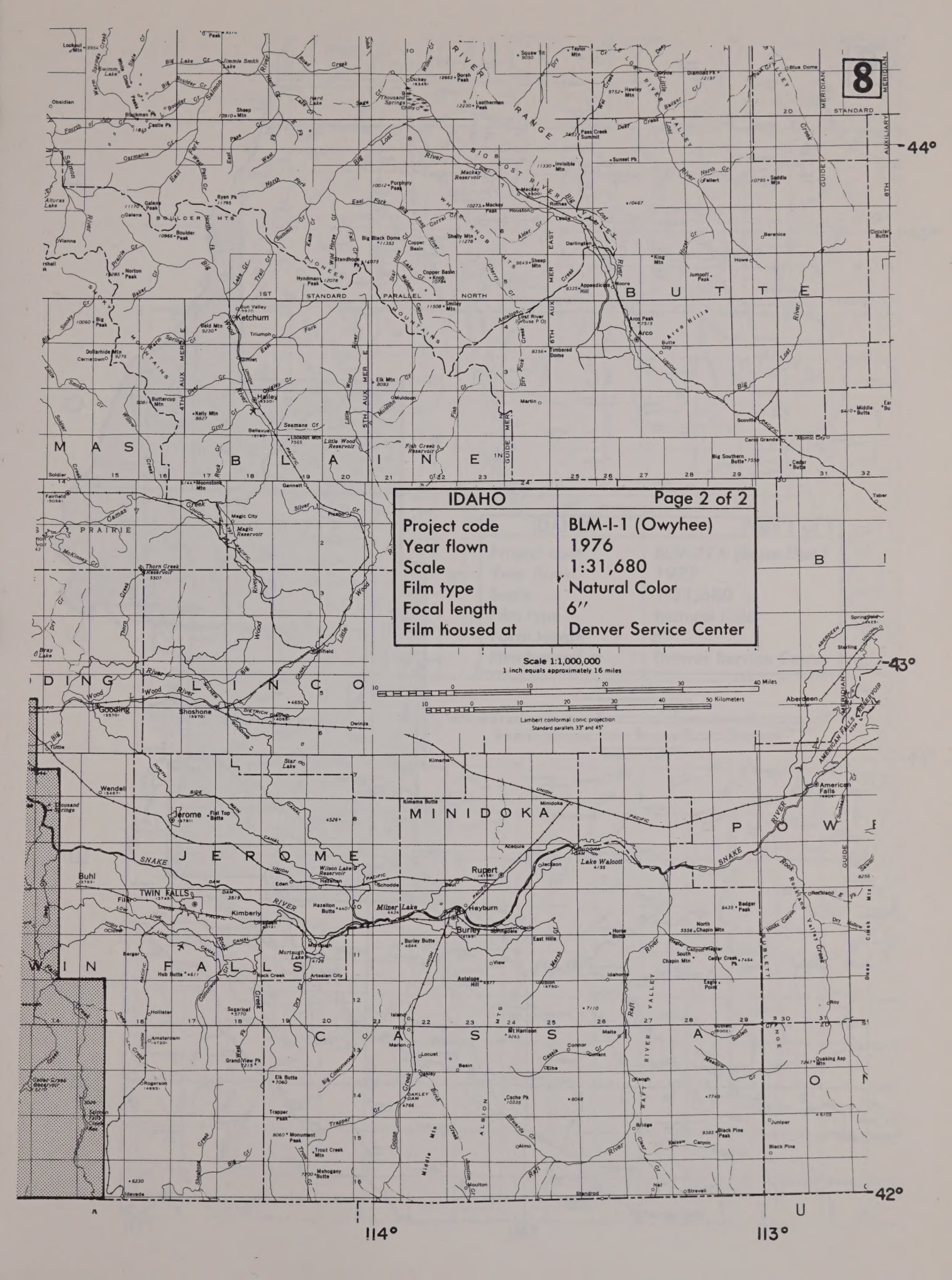
8
STANDARD
1ST STANDARD PARALLEL NORTH
-44°
-43°
-42°
114°
113°
Scale 1:1,000,000
1 inch equals approximately 16 miles
40 Miles
50 Kilometers
Lambert conformal conic projection
Standard parallels 33° and 45°
IDAHO
Page 2 of 2
Project code
BLM-I-1 (Owyhee)
Year flown
1976
Scale
1:31,680
Film type
Natural Color
Focal length
6"
Film housed at
Denver Service Center
BOISE MERIDIAN
BOISE BASIN AUXILIARY MERIDIAN
6TH AUXILIARY MERIDIAN
5TH AUXILIARY MERIDIAN
4TH AUXILIARY MERIDIAN
GUIDE MERIDIAN
SNAKE RIVER PLAIN
SAWTOOTH MOUNTAINS
BOULDER MTS
PIONEER MTS
LOST RIVER RANGE
BIG LOST RIVER VALLEY
LEMHI MTS
LEMHI RANGE
LOST RIVER VALLEY
BIG WOOD RIVER
BIG LOST RIVER
MASSACRE ROCKS
CRATER OF THE MOONS
CRATERS OF THE MOON
CRATERS OF THE MOON NATIONAL MONUMENT
CRATERS OF THE MOON NATIONAL MONUMENT WILDERNESS
CRATERS OF THE MOON NATIONAL PRESERVE
CRATERS OF THE MOON LAVA FIELD
CRATERS OF THE MOON NATIONAL MONUMENT BOUNDARY
CRATERS OF THE MOON NATIONAL PRESERVE BOUNDARY
CRATERS OF THE MOON WILDERNESS
CRATERS OF THE MOON WILDERNESS BOUNDARY
CRATERS OF THE MOON WILDERNESS STUDY AREA
CRATERS OF THE MOON WILDERNESS STUDY AREA BOUNDARY

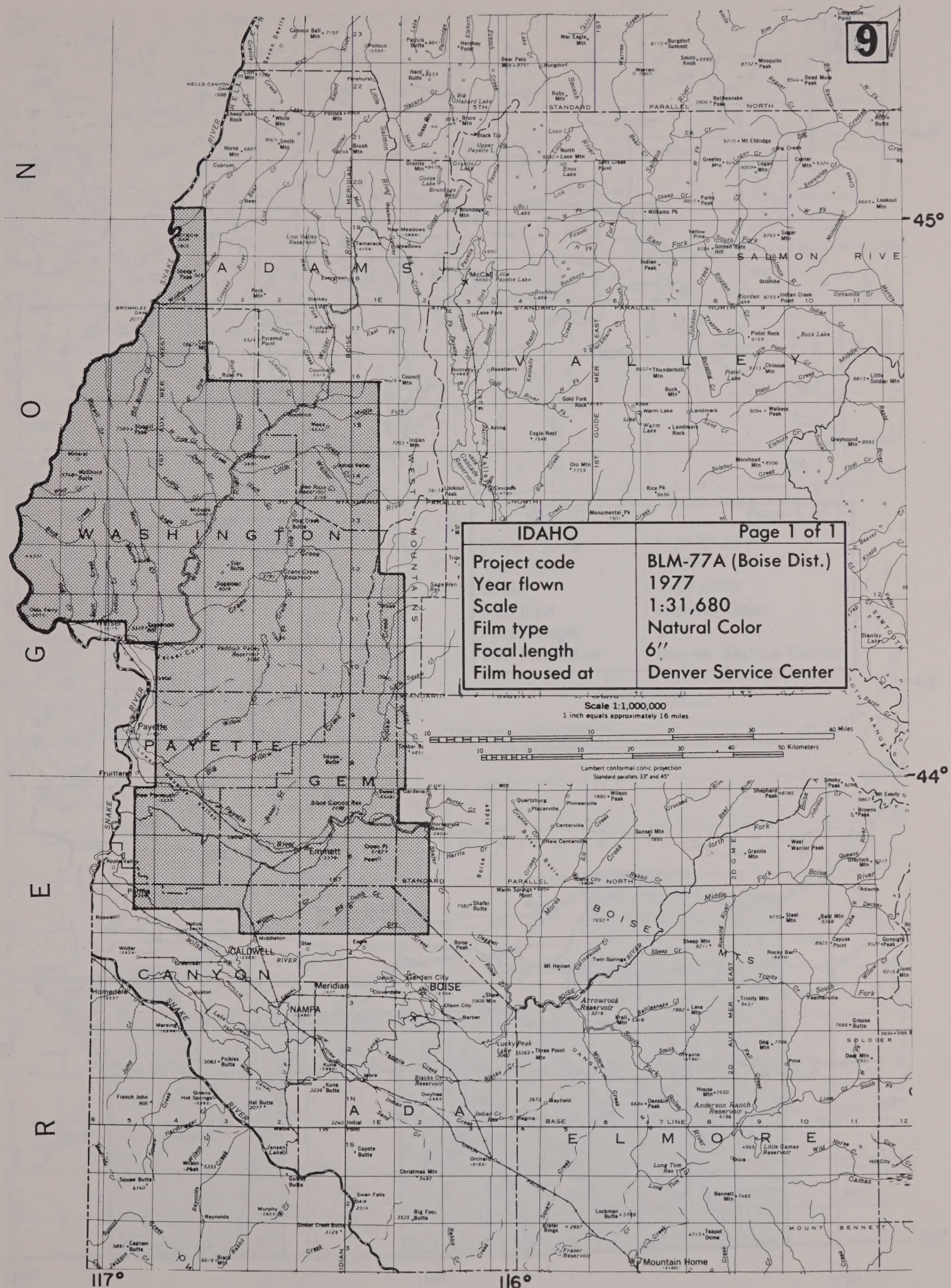

IDAHO	Page 1 of 1
Project code	BLM-77A (Boise Dist.)
Year flown	1977
Scale	1:31,680
Film type	Natural Color
Focal length	6"
Film housed at	Denver Service Center

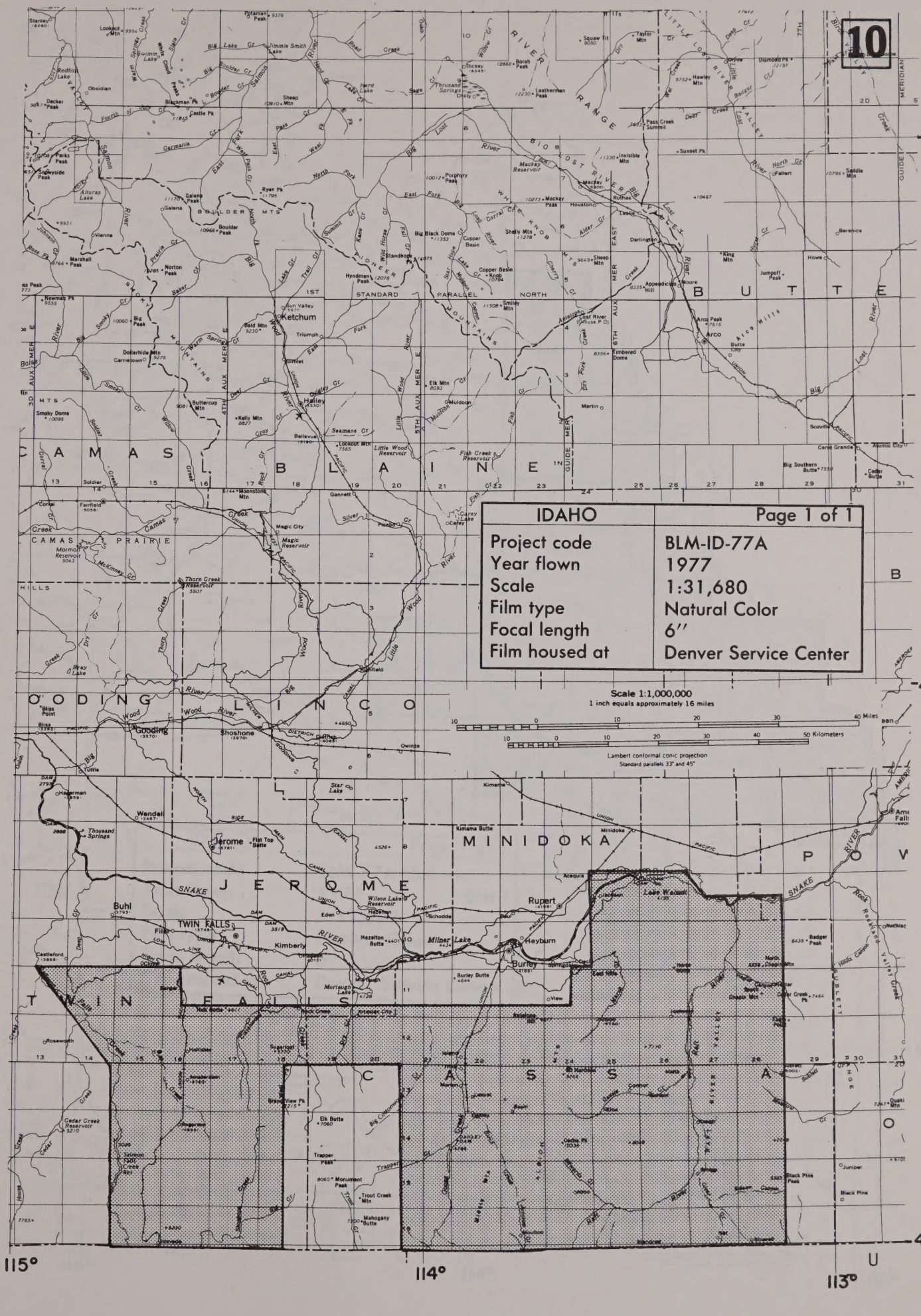
10
IDAHO
Page 1 of 1
Project code
BLM-ID-77A
Year flown
1977
Scale
1:31,680
Film type
Natural Color
Focal length
6"
Film housed at
Denver Service Center
Scale 1:1,000,000
1 inch equals approximately 16 miles
Lambert conformal conic projection
Standard parallels 33° and 45°
-44°
-43°
-42°
115°
114°
113°
CAMAS
BLAINE
LINCOLN
GOODING
JEROME
MINIDOKA
TWIN FALLS
CASSIA
BUTTE
Ketchum
Hailey
Gooding
Shoshone
Wendell
Jerome
Buhl
TWIN FALLS
Rupert
Heyburn
Burley
Kimberly
Milner Lake
Lake Walcott
Sun Valley
Star Lake
Magic Reservoir
Thorn Creek Reservoir
Little Wood Reservoir
Fish Creek Reservoir
Mormon Reservoir
Carey Lake
Wilson Lake Reservoir
Murtaugh Lake
Thousand Springs
Snake River
Big Wood River
Little Wood River
Big Lost River
Little Lost River
Camas Creek
Silver Creek
Malad River
Rock Creek
Salmon River
Boulder Mts
Pioneer Mts
Lost River Range
Big Southern Butte
Arco
Howe
Atomic City
Craters of the Moon
Minidoka Dam
Milner Dam
Twin Falls
Hansen
Kimberly
Filer
Castleford
Rogerson
Murtaugh
Burley
Heyburn
Rupert
Acequia
Minidoka
Kimama
Hazelton
Eden
Jerome
Wendell
Gooding
Shoshone
Bliss
Hagerman
Dietrich
Richfield
Carey
Picabo
Gannett
Bellevue
Hailey
Ketchum
Sun Valley
Triumph
Zimmet
Muldoon
Martin
Carey
Arco
Howe
Darlington
Rothas
Houston
Lasko
Leslie
Fallert
Moore
Appendicitis Hill
Timbered Dome
Scoville
Carey Grande
Big Southern Butte
Cedar Butte
Atomic City
Arco Hills
Lost River Valley
Birch Creek Valley
Little Lost River Valley
Pass Creek Summit
Squaw Tit
Taylor Mtn
Hawley Mtn
Diamond Pk
Sunset Pk
Invisible Mtn
Porphyry Peak
Mackay Reservoir
Mackay Peak
Shelly Mtn
Copper Basin
Big Black Dome
Standhope Pk
Pioneer Mts
Boulder Mts
Smiley Mtn
Sheep Mtn
King Mtn
Jumpoff Peak
Saddle Mtn
Borah Peak
Leatherman Peak
Dickey
Chilly
Thousand Springs
Sage
Herd Lake
Blackman Pk
Castle Pk
Sheep Mtn
Obsidian
Redfish Lake
Stanley
Lookout Mtn
Potaman Peak
Jimmie Smith Lake
Swimming Lake
Alturas Lake
Galena
Galena Peak
Ryan Pk
Boulder
Vienna
Marshall Peak
Norton Peak
Newmans Pk
Big Peak
Bald Mtn
Dollarhide Mtn
Carrietown
Smoky Mts
Smoky Dome
Buttercup Mtn
Kelly Mtn
Soldier
Fairfield
Corral
Moonstone Mtn
Lookout Mtn
Little Wood Reservoir
Seamans Gr
Elk Mtn
Muldoon
Martin
Scoville
Carey Grande
Big Southern Butte
Cedar Butte
Atomic City
Howe
Arco
Timbered Dome
Appendicitis Hill
Moore
Fallert
Darlington
Rothas
Houston
Lasko
Leslie
Barenice
Sunset Pk
Invisible Mtn
Mackay
Mackay Peak
Shelly Mtn
Copper Basin
Big Black Dome
Standhope Pk
Pioneer Mts
Boulder Mts

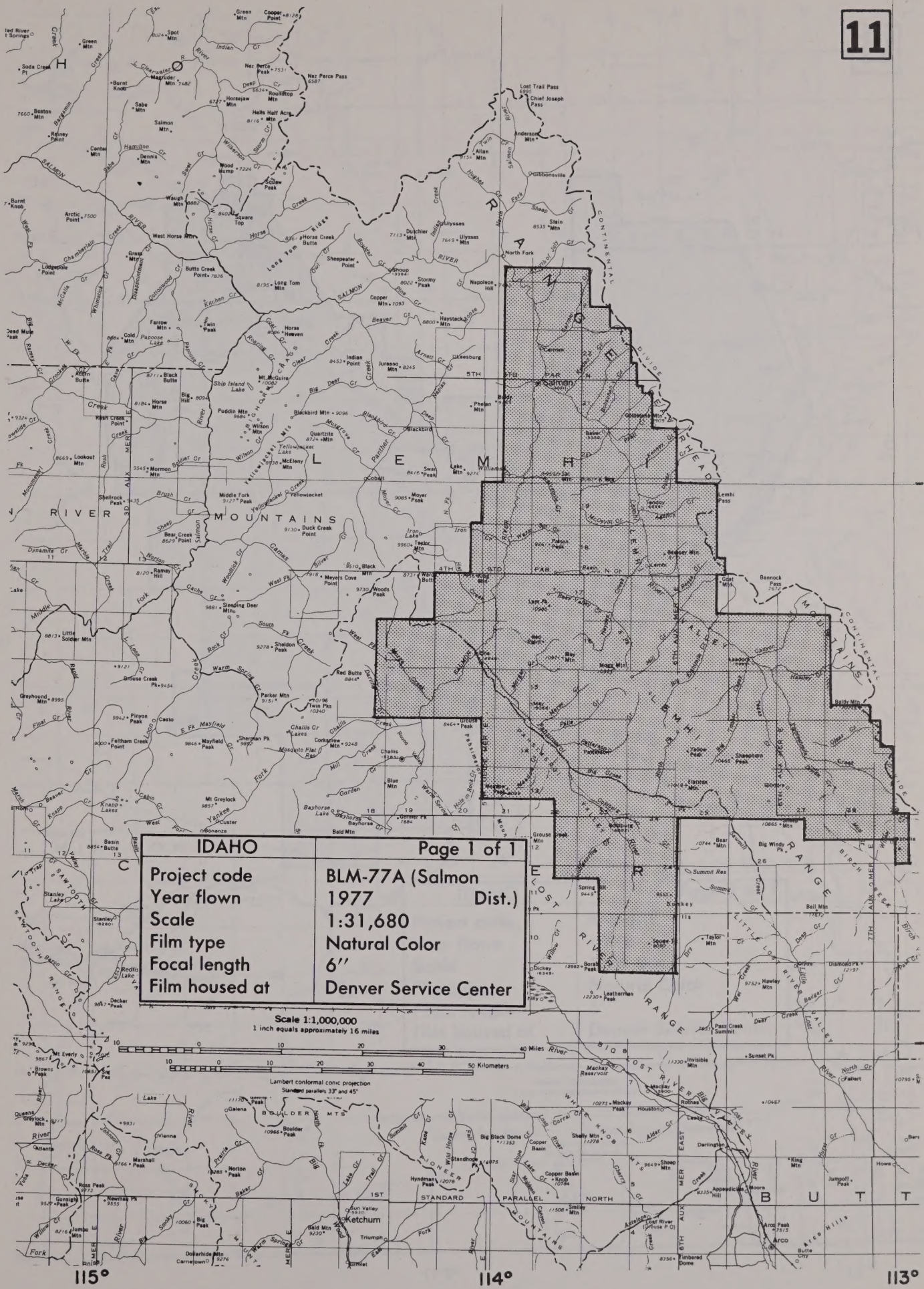
11
IDAHO
Page 1 of 1
Project code
BLM-77A (Salmon Dist.)
Year flown
1977
Scale
1:31,680
Film type
Natural Color
Focal length
6"
Film housed at
Denver Service Center
Scale 1:1,000,000
1 inch equals approximately 16 miles
Lambert conformal conic projection
Standard parallels 33° and 45°
Salmon
Ketchum
Arco
45°
44°
115°
114°
113°

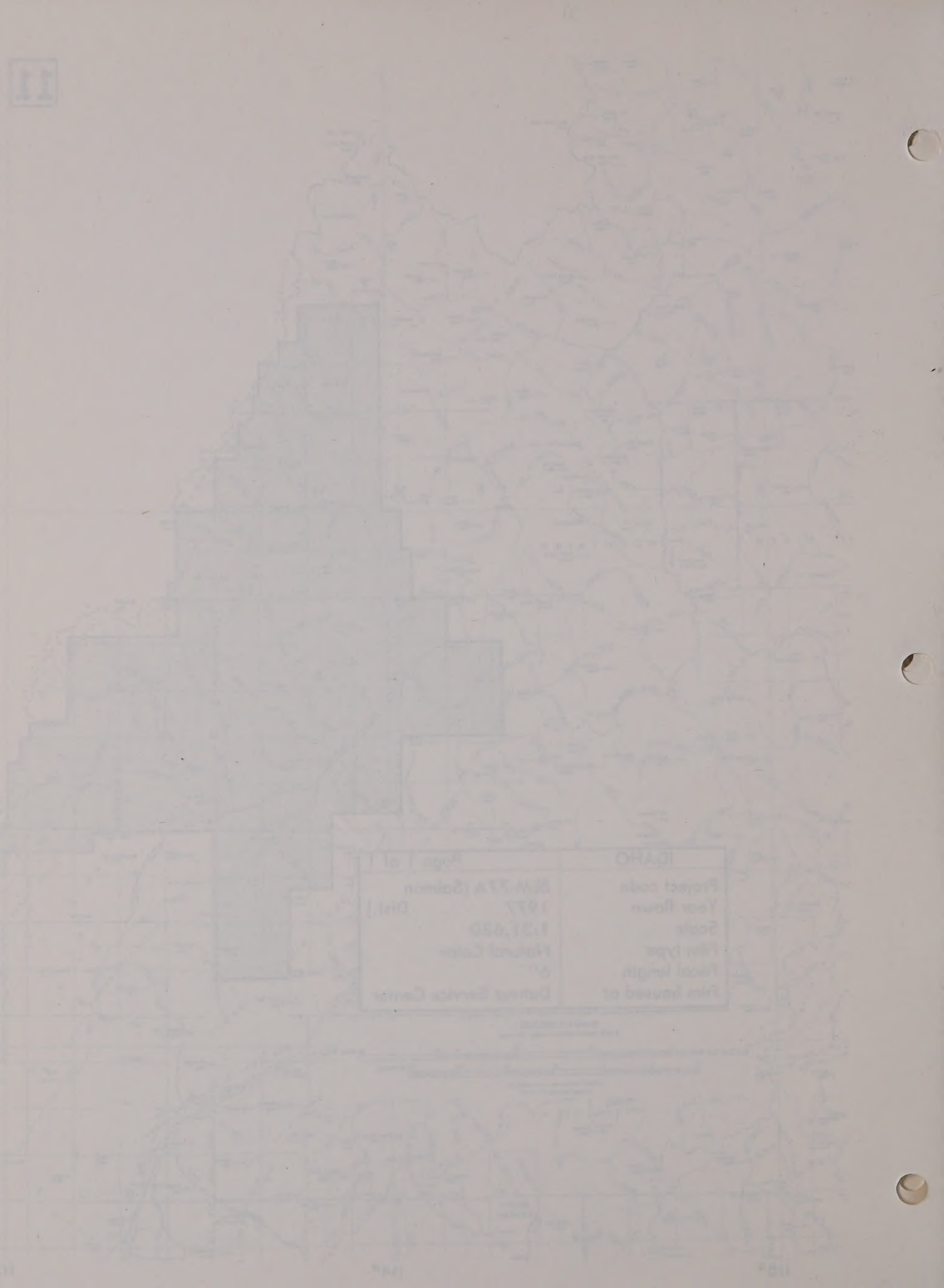

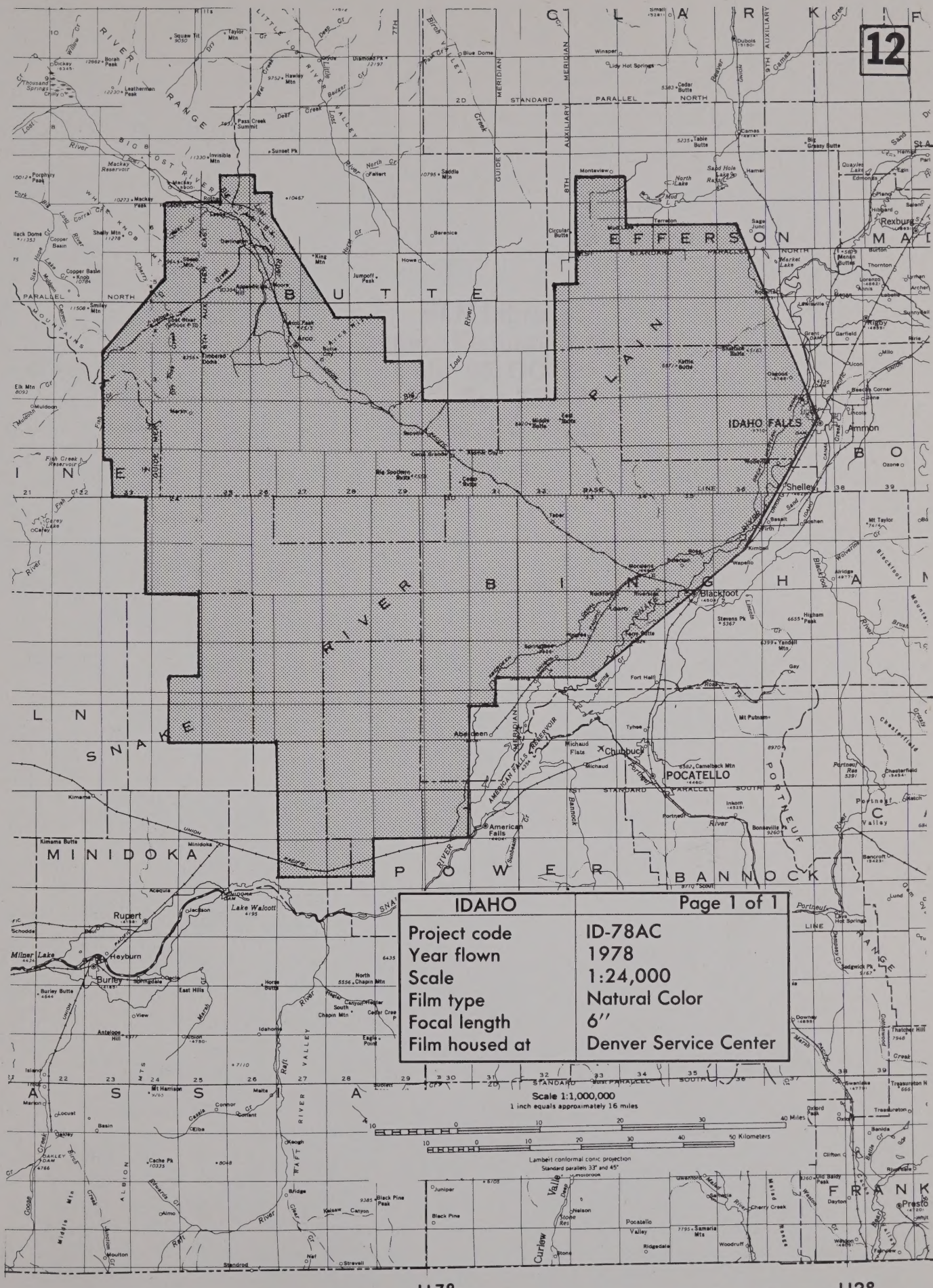

IDAHO	Page 1 of 1
Project code	ID-78AC
Year flown	1978
Scale	1:24,000
Film type	Natural Color
Focal length	6″
Film housed at	Denver Service Center

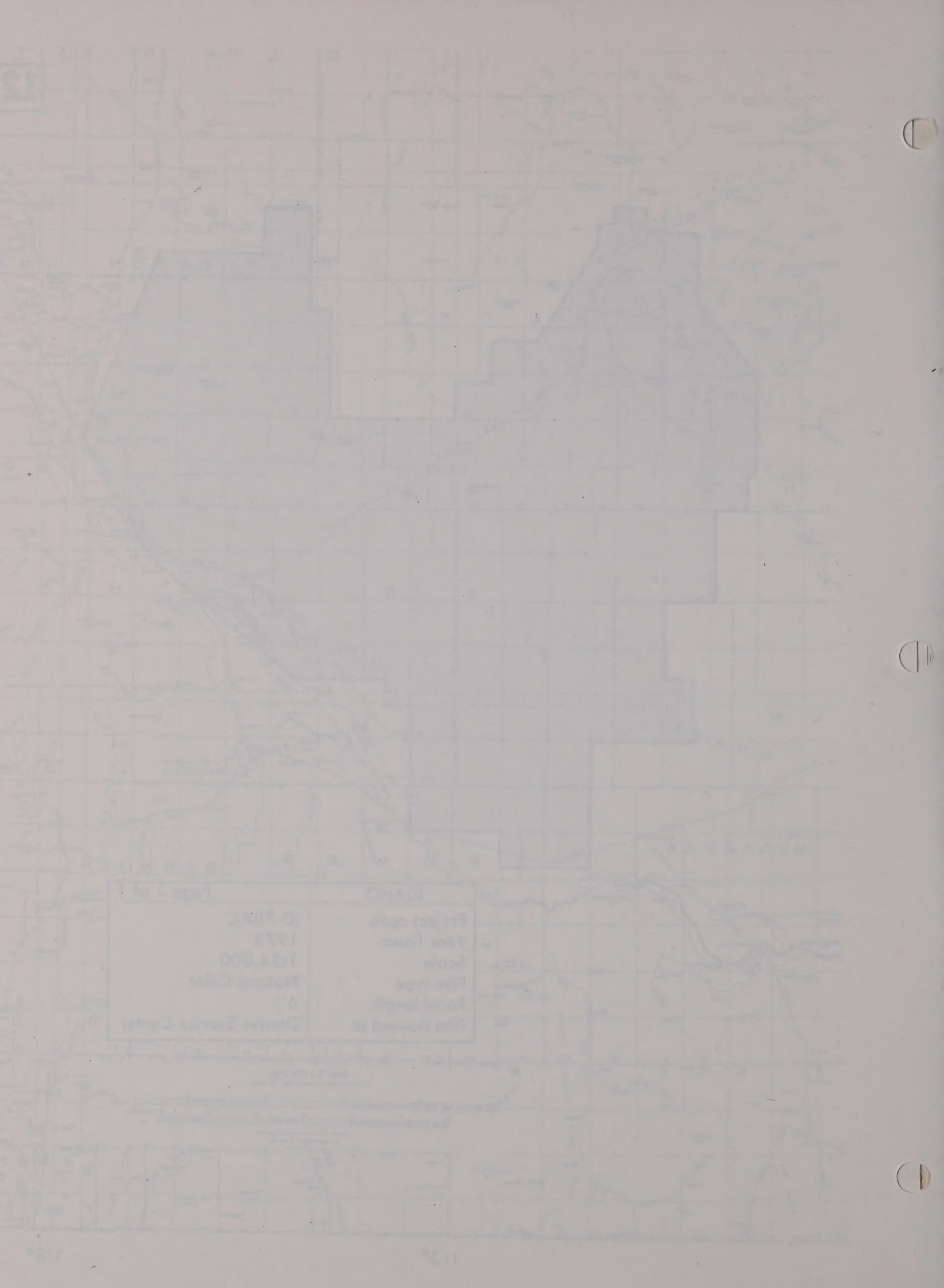

BLM Library
Denver Federal Center
Bldg. 85, OC-521
P.O. Box 25047
Denver, CO 80225

BLM Library
Denver Federal Center
Bldg. 50, OC-521
P.O. Box 25047
Denver, CO 80225

MONTANA

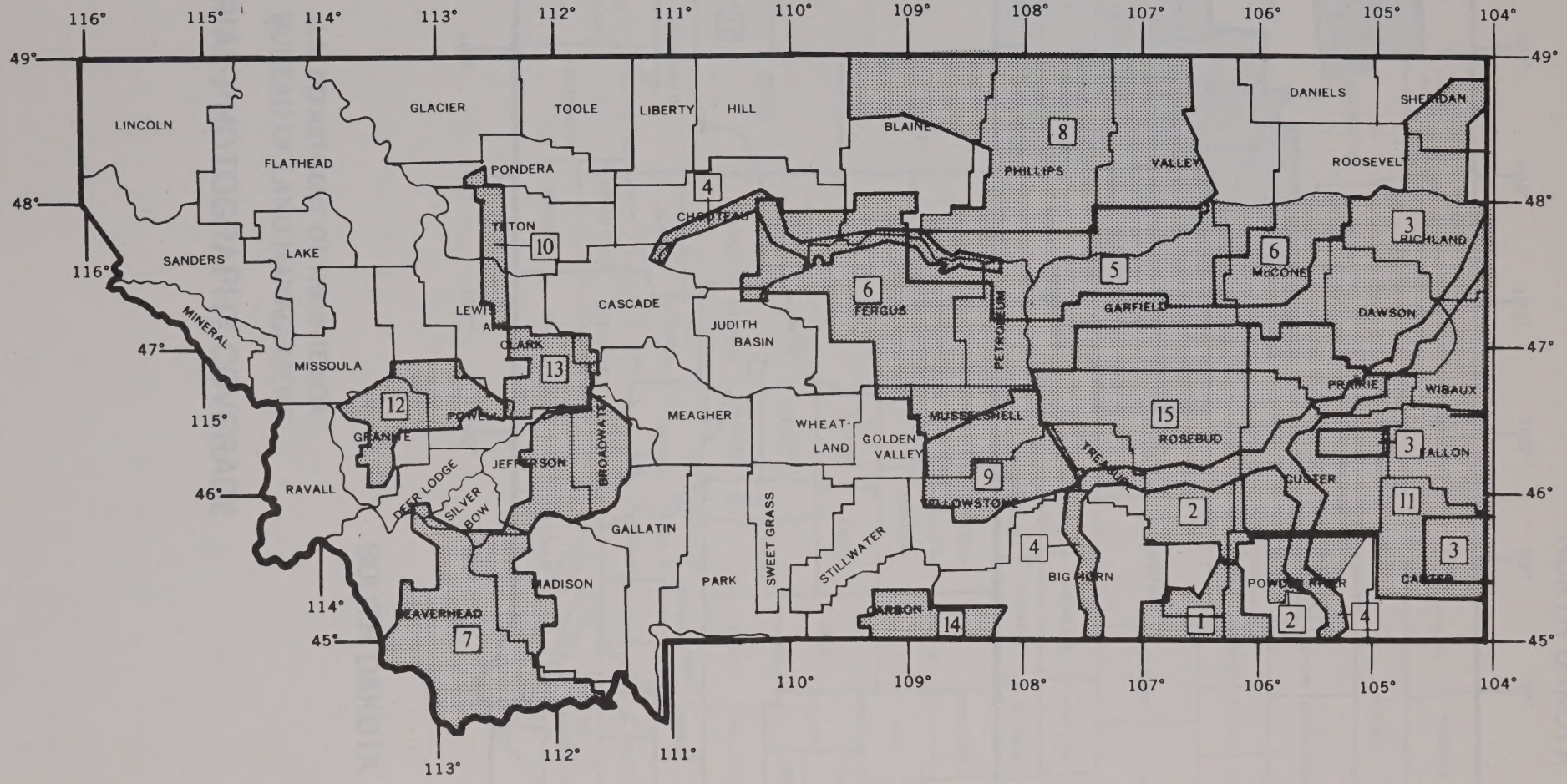

U.S. DEPARTMENT OF THE INTERIOR
BUREAU OF LAND MANAGEMENT

AERIAL PHOTOGRAPHY COVERAGE



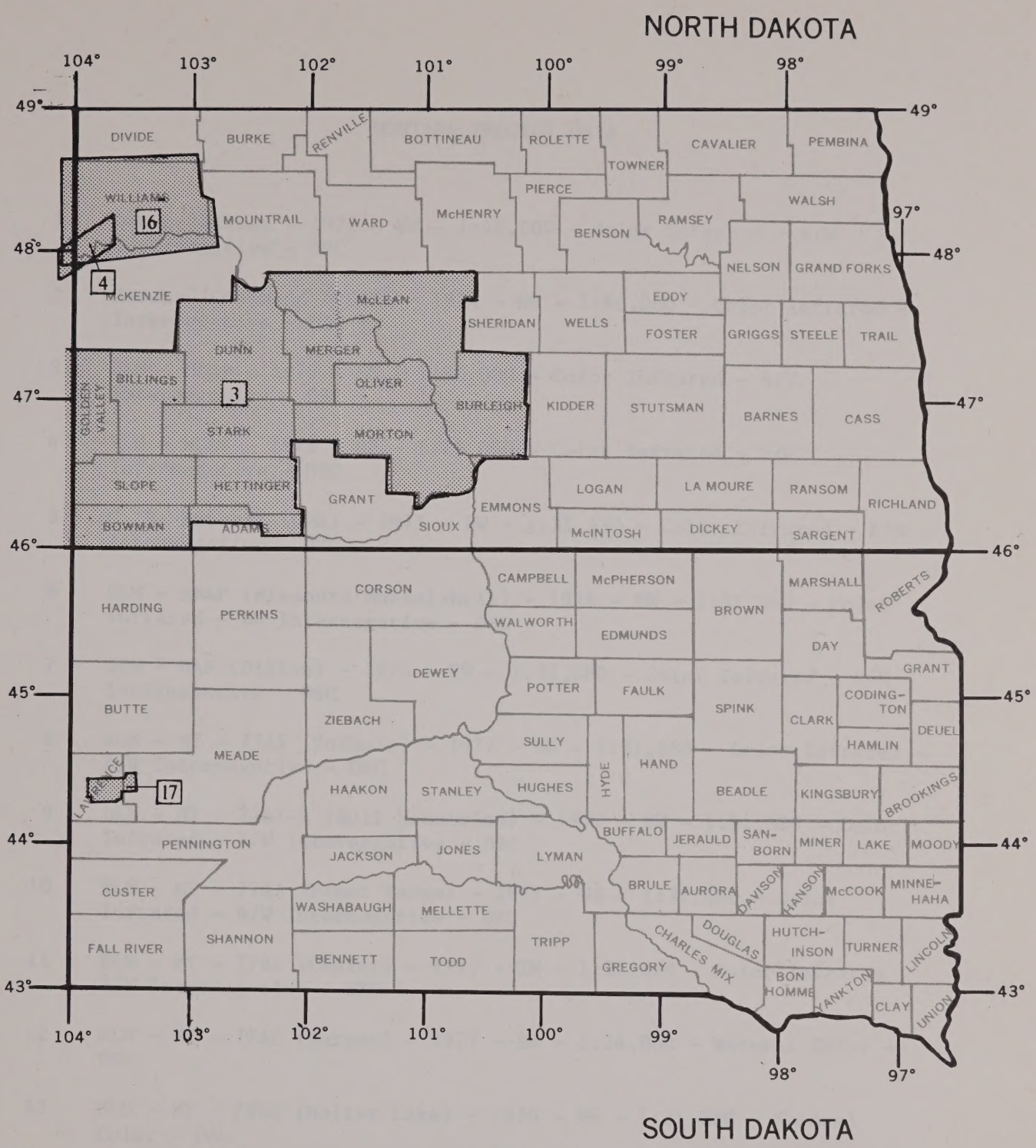

U.S. DEPARTMENT OF THE INTERIOR
BUREAU OF LAND MANAGEMENT

AERIAL PHOTOGRAPHY COVERAGE

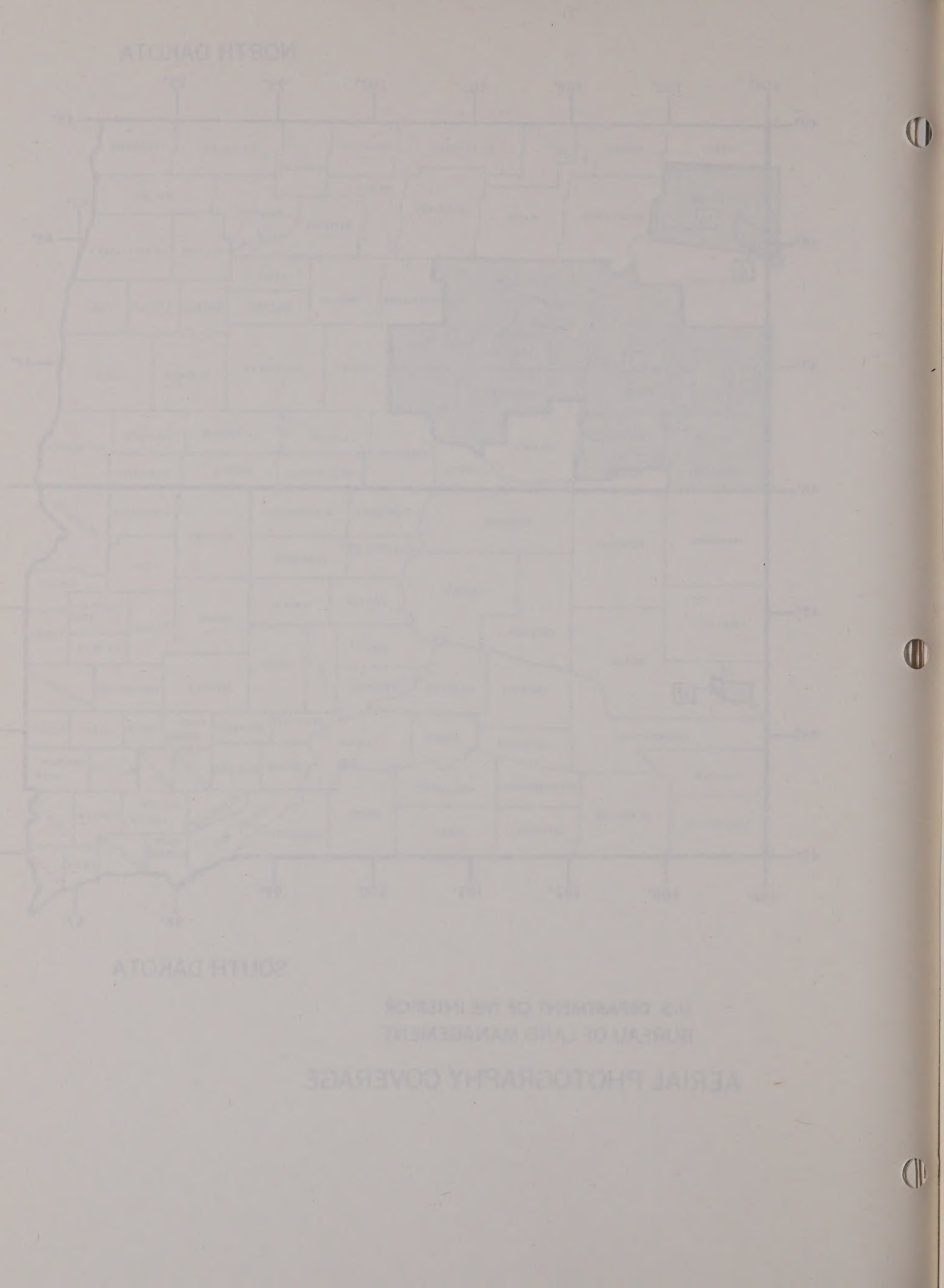

MONTANA PROJECT DATA

1 Decker/Birney - 1972 - EW - 1:40,000 - Color Infrared - B/W Internegative - DSC

2 Rosebud/Coalwood (RCAP) - 1974 - NS - 1:80,000 - Color Infrared - Internegative - DSC

3 BLM - MDAP - 1975 - NS - 1:80,000 - Color Infrared - B/W Internegative - DSC

4 BLM - MDAP - 1975 - NS - 1:24,000 - Color Infrared - B/W Internegative - DSC

5 C. M. Russell (CMR) - 1975 - EW - 1:31,680 - Color Infrared - B/W Internegative - DSC

6 BLM - MMAP (Missouri/Musselshell) - 1976 - EW - 1:31,680 - Color Infrared - BW Internegative - DSC

7 BLM - DAP (Dillon) - 1976 - EW - 1:31,680 - Color Infrared - B/W Internegative - DSC

8 BLM - MT - 77AI (Pothole) - 1977 - EW - 1:31,680 - Color Infrared - B/W Internegative - DSC

9 BLM - MT - 77AI-B (Bull Mountains) - 1977 - EW - 1:31,680 - Color Infrared - B/W Internegative - DSC

10 BLM - MT - 77AI (Front Range) - 1977 - NS - 1:31,680 - Color Infrared - B/W Internegative - DSC

11 BLM - MT - 77BI (Custer) - 1977 - EW - 1:31,680 - Color Infrared B/W Internegative - DSC

12 BLM - MT - 77AC (Garnet) - 1977 - EW - 1:24,000 - Natural Color - DSC

13 BLM - MT - 78BC (Holter Lake) - 1978 - NS - 1:31,680 - Natural Color - DSC

14 BLM - MT - 78BI (Bridger) - 1978 - EW - 1:31,680 - Color Infrared - B/W Internegative - DSC

15 BLM - MT - 78CI (Rosebud) - 1978 - EW - 1:31,680 - Color Infrared - B/W Internegative - DSC

16 MT - 77BI (Williams County) - 1977 - EW - 1:31,680 - Color Infrared - B/W Internegative - DSC

17 MT - 77BI - Fort Meade - 1977 - 1:31,680 - EW - Color Infrared - DSC Internegative

MONTANA INFORMATION PAGE

All CIR positive original film from 1972 - 1978 are housed in District and Area Offices in Montana - All B/W internegatives that were made from this original film are housed in the Denver Service Center.

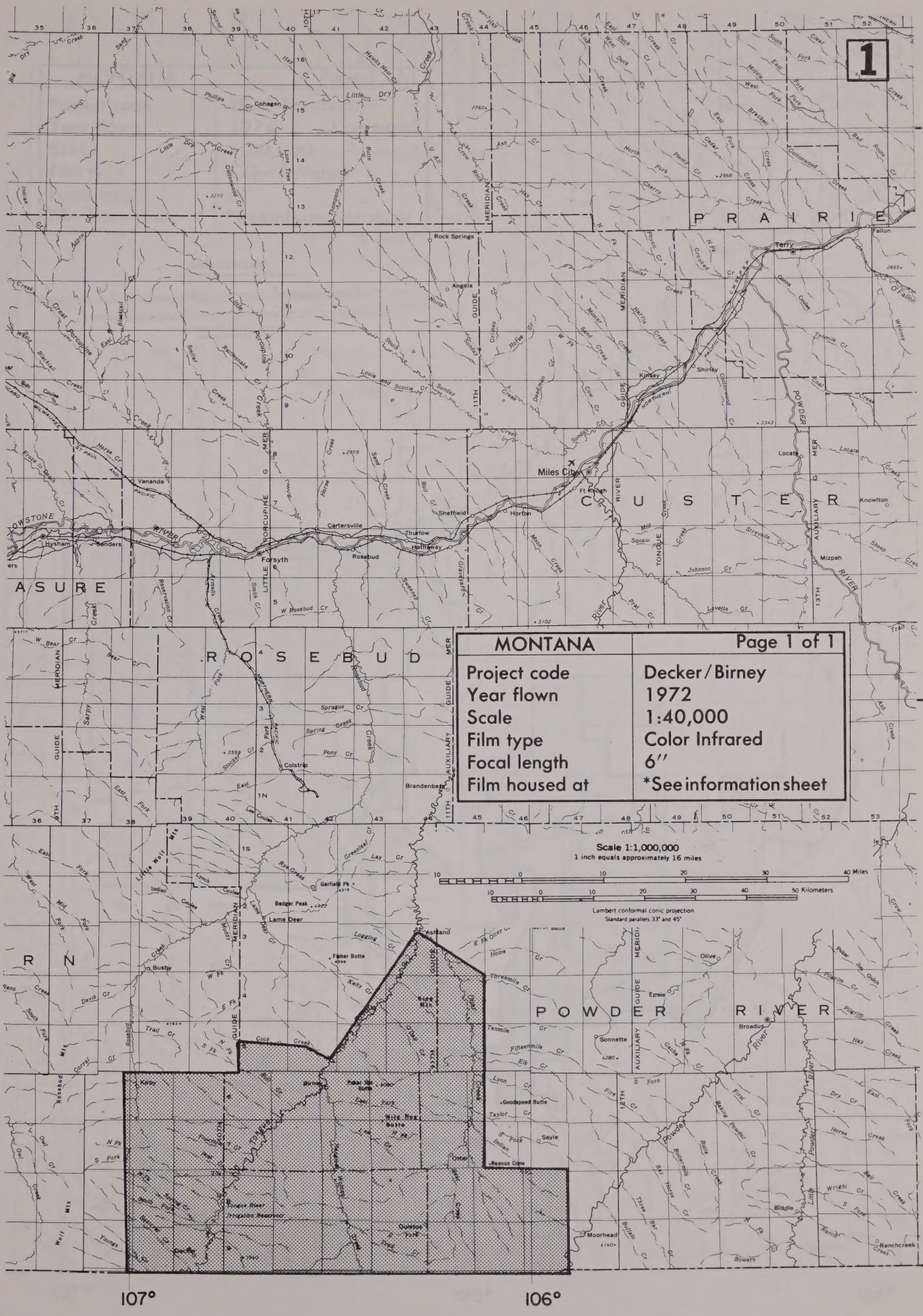

MONTANA	Page 1 of 1
Project code	Decker/Birney
Year flown	1972
Scale	1:40,000
Film type	Color Infrared
Focal length	6″
Film housed at	*See information sheet

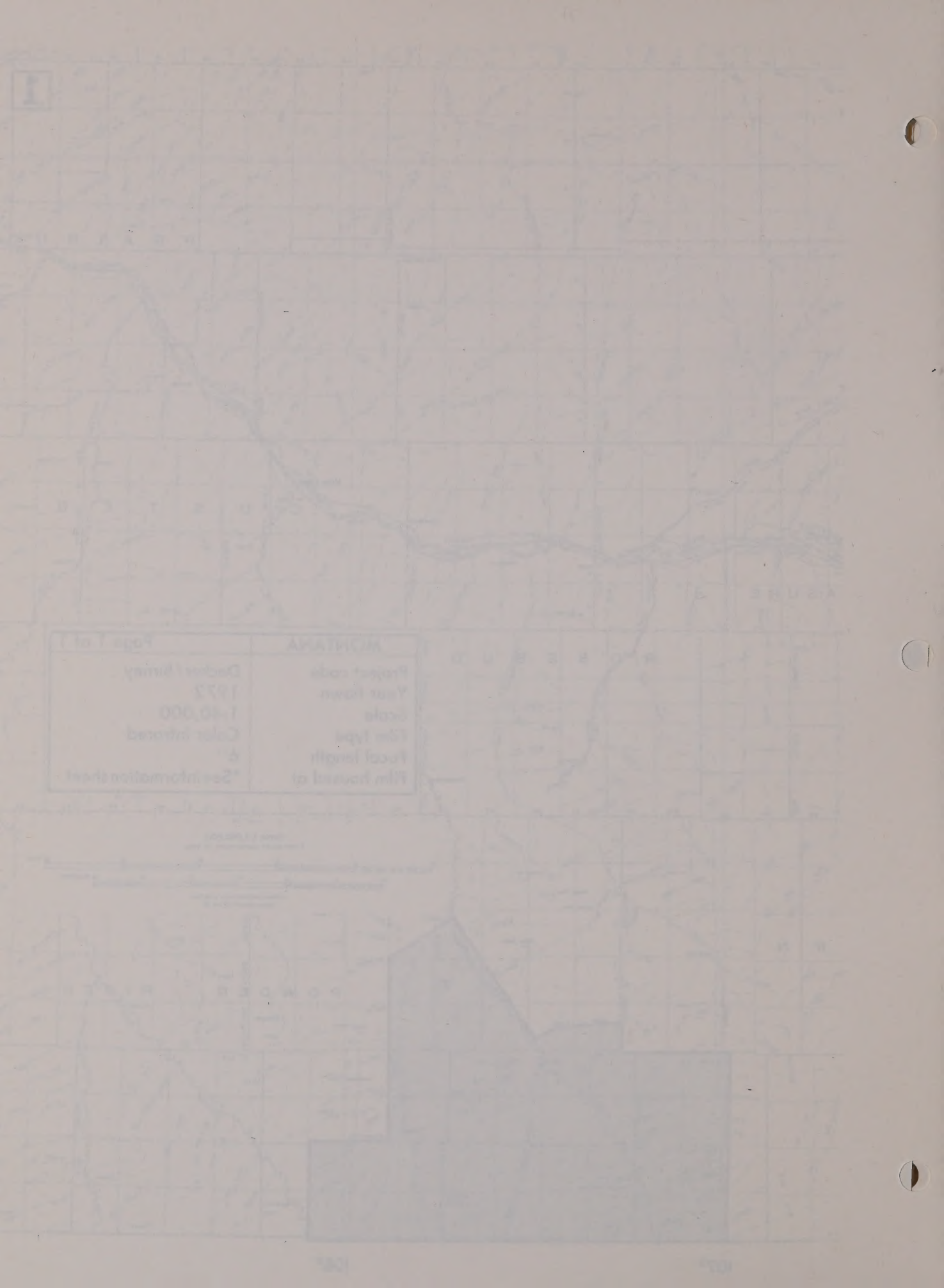

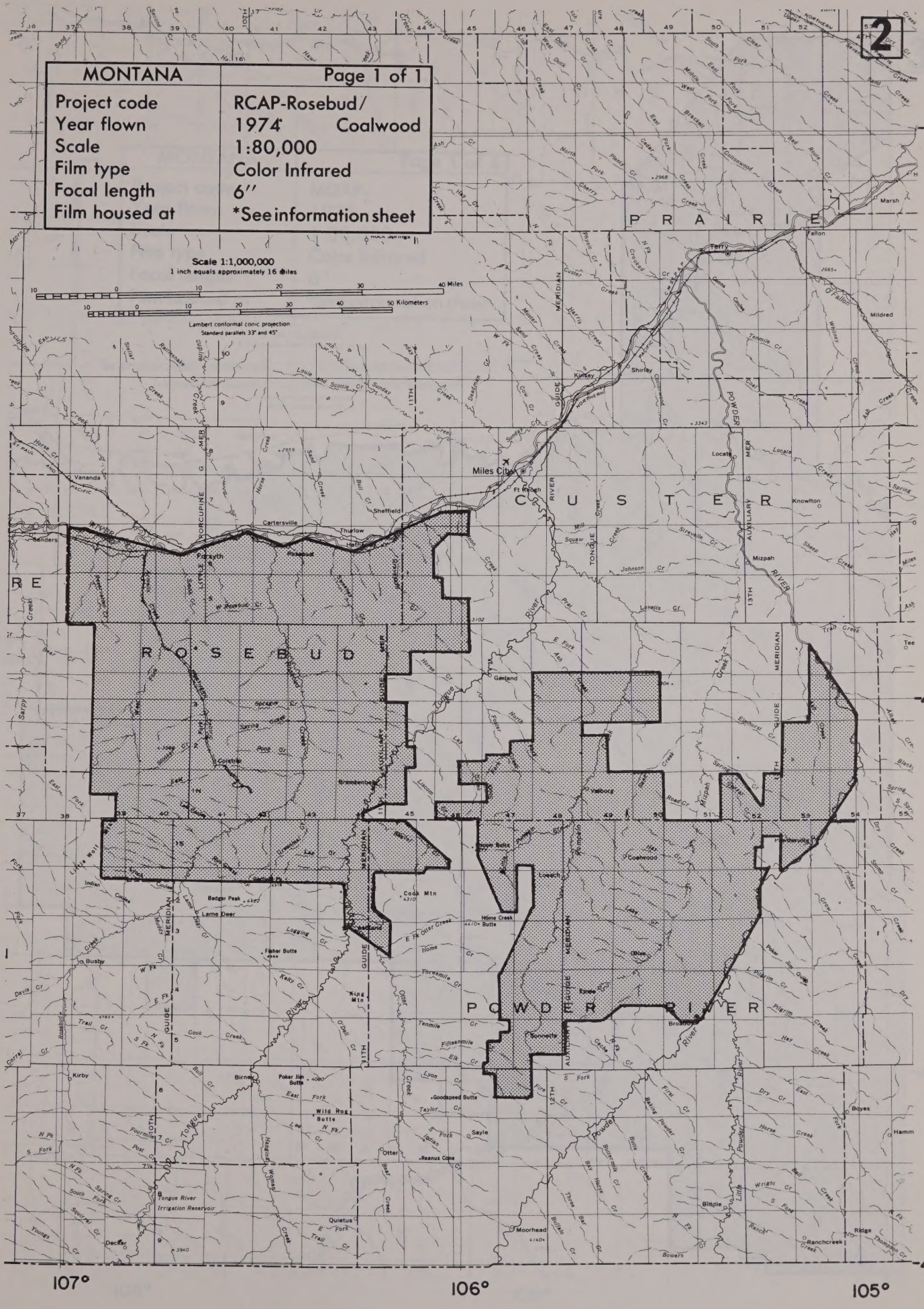

MONTANA	Page 1 of 1
Project code	RCAP-Rosebud/
Year flown	1974 Coalwood
Scale	1:80,000
Film type	Color Infrared
Focal length	6″
Film housed at	*See information sheet

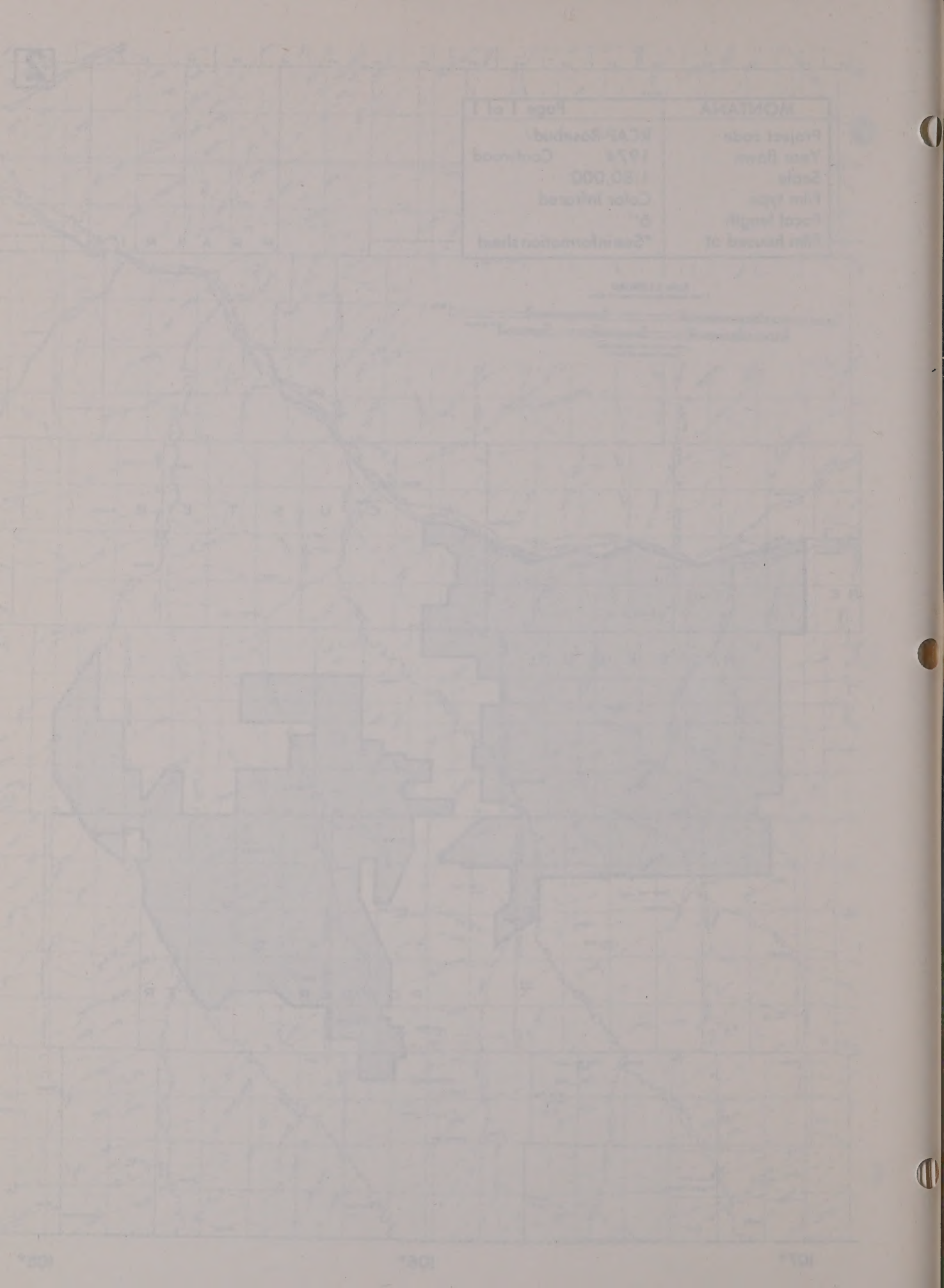

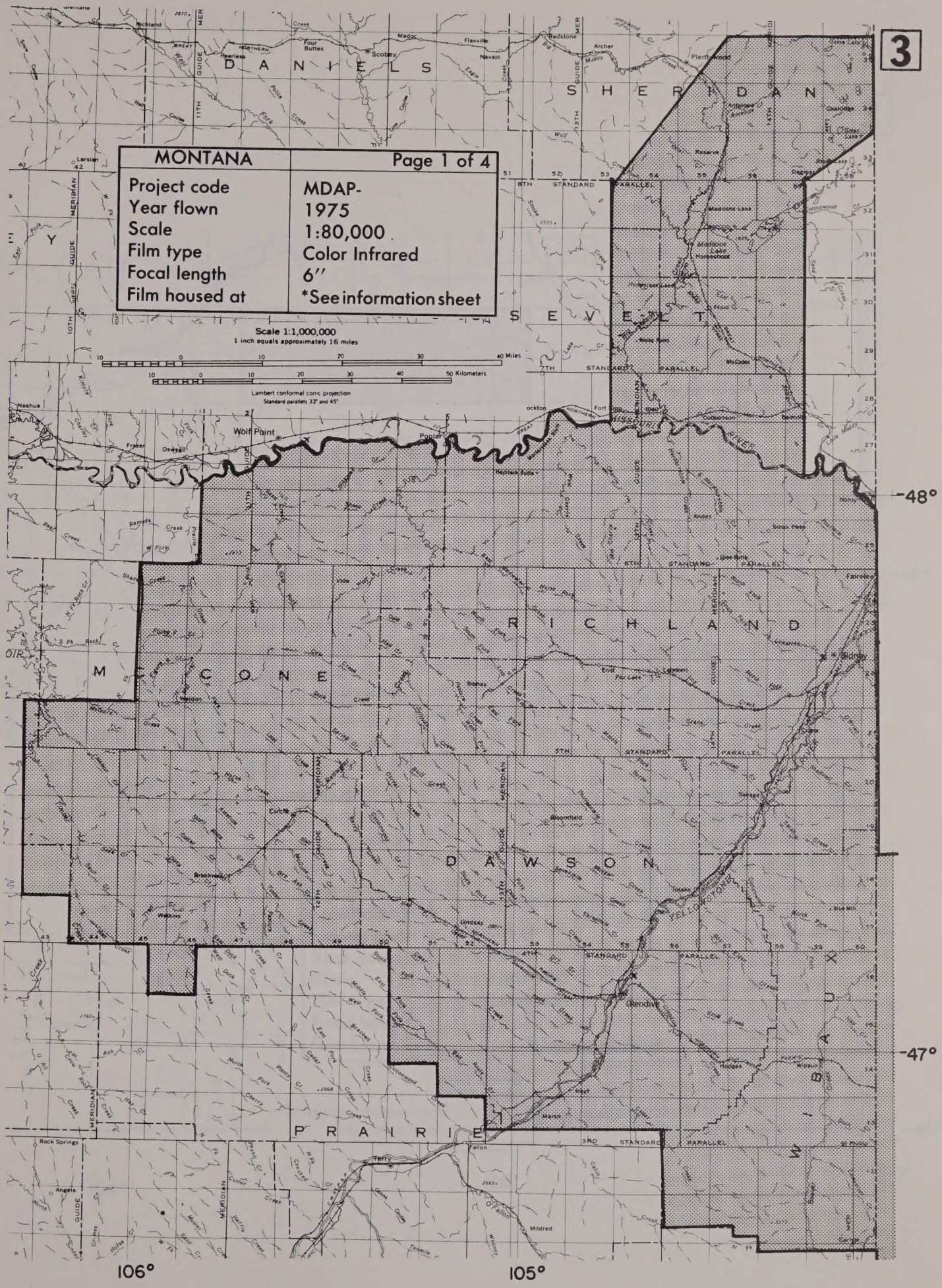
3
MONTANA
Page 1 of 4
Project code
MDAP-
Year flown
1975
Scale
1:80,000
Film type
Color Infrared
Focal length
6"
Film housed at
*See information sheet
Scale 1:1,000,000
1 inch equals approximately 16 miles
Lambert conformal conic projection
Standard parallels 33° and 45°
DANIELS
SHERIDAN
RICHLAND
DAWSON
PRAIRIE
WIBAUX
-48°
-47°
106°
105°



3

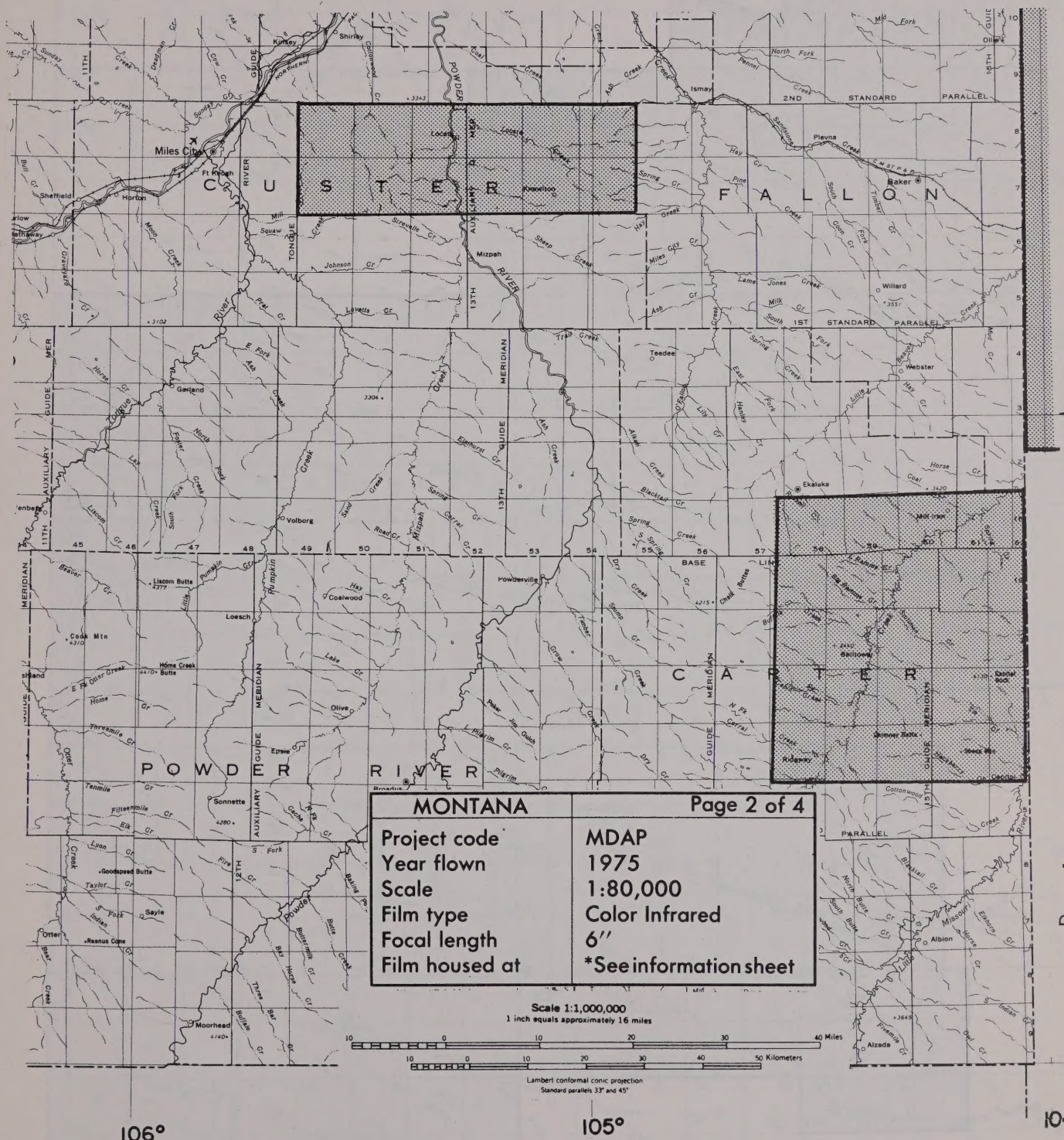

MONTANA	Page 2 of 4
Project code	MDAP
Year flown	1975
Scale	1:80,000
Film type	Color Infrared
Focal length	6"
Film housed at	*See information sheet

Scale 1:1,000,000
1 inch equals approximately 16 miles

10 0 10 20 30 40 Miles

10 0 10 20 30 40 50 Kilometers

Lambert conformal conic projection
Standard parallels 33° and 45°

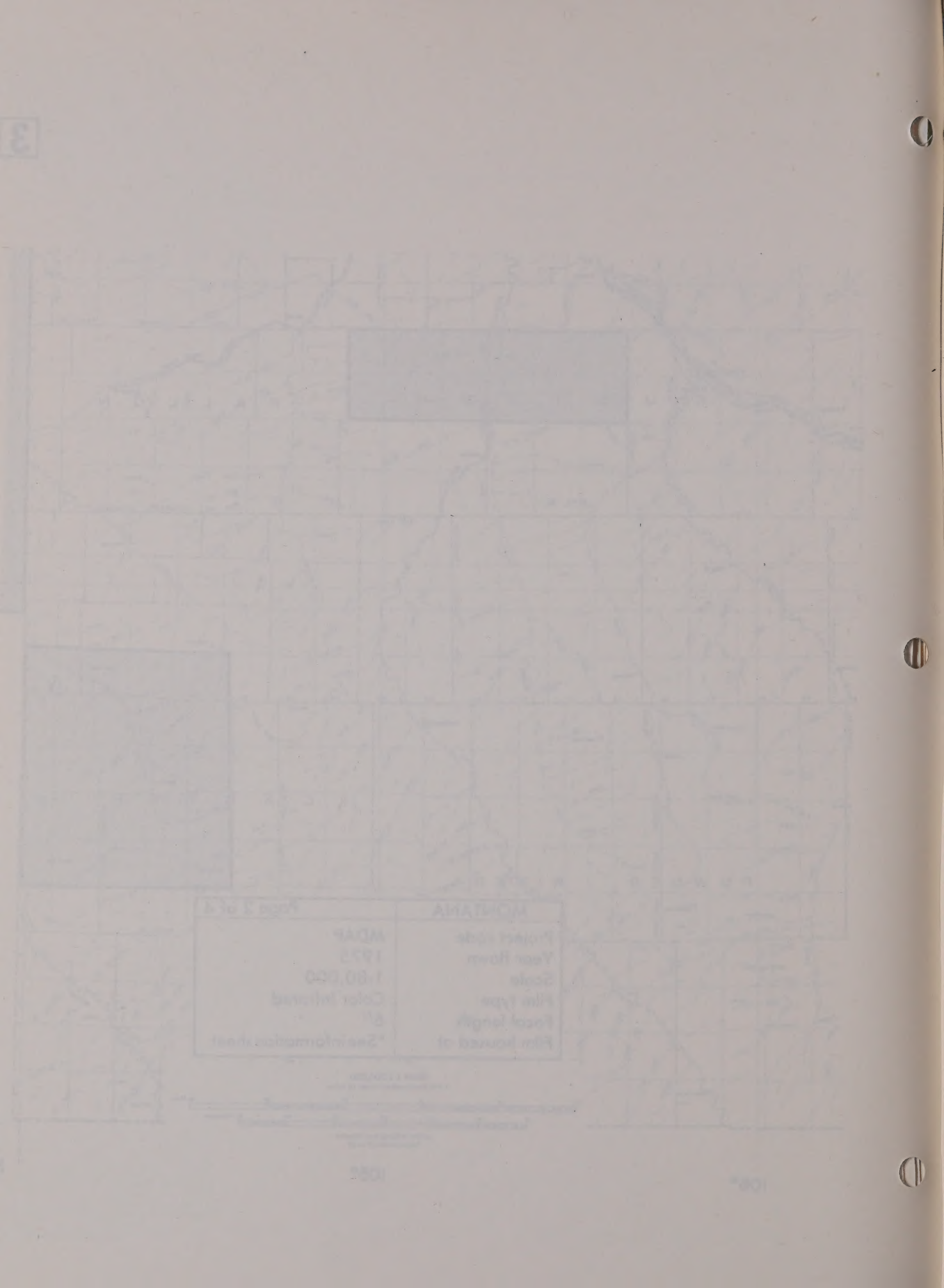

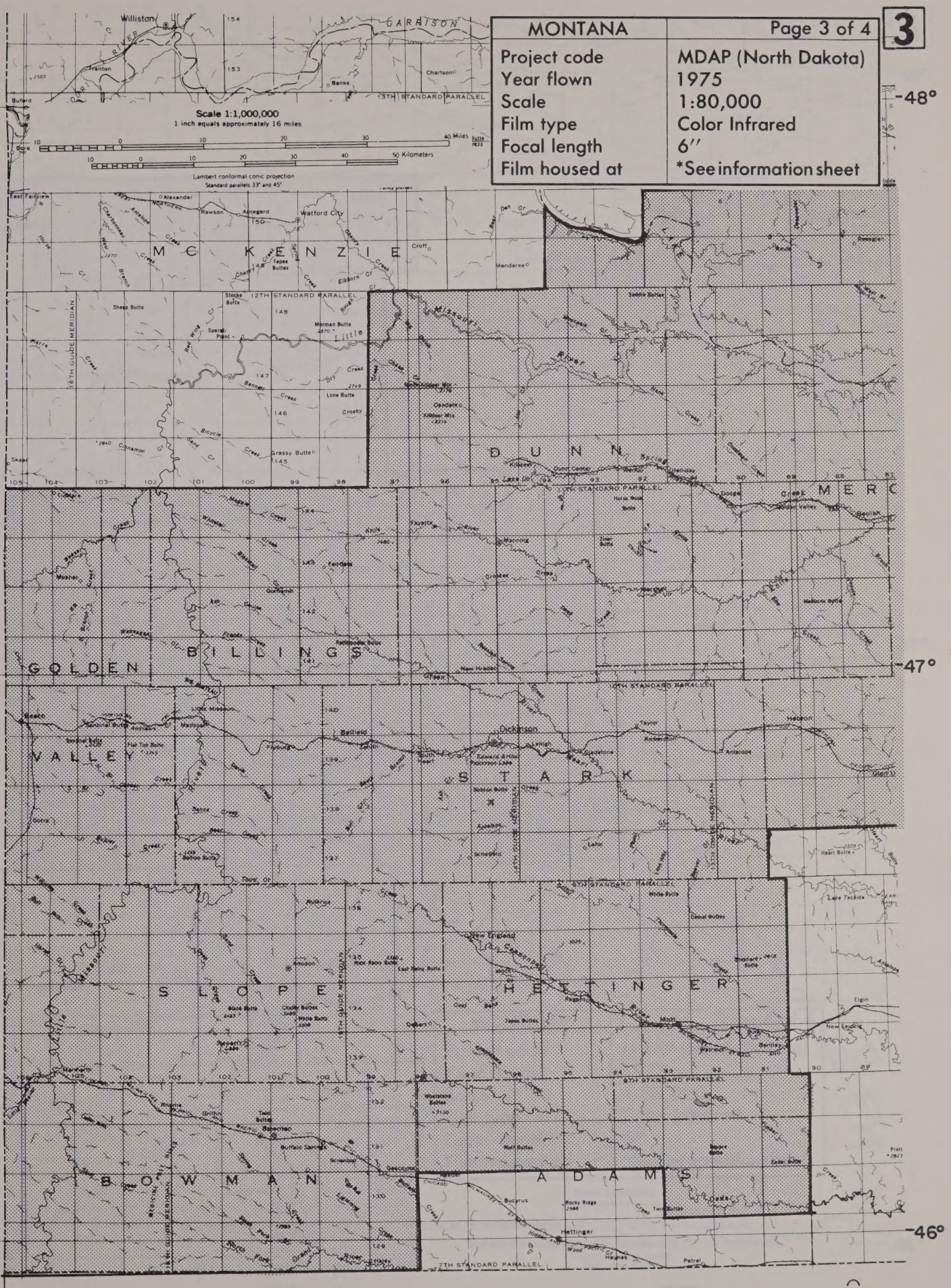

MONTANA	Page 3 of 4
Project code	MDAP (North Dakota)
Year flown	1975
Scale	1:80,000
Film type	Color Infrared
Focal length	6″
Film housed at	*See information sheet

3

-48°

-47°

-46°

104°

103°

102°



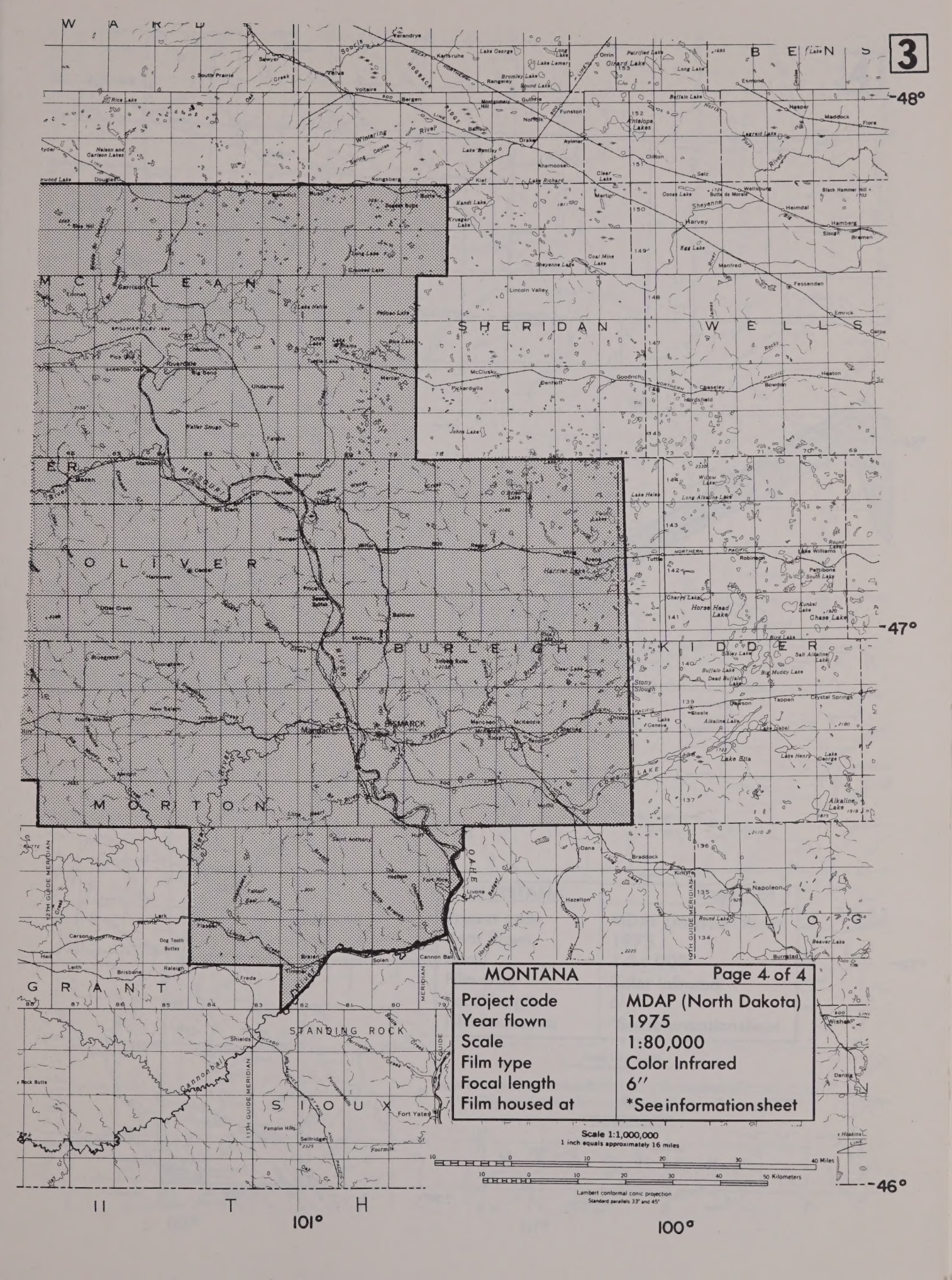
3
MONTANA
Page 4 of 4
Project code
MDAP (North Dakota)
Year flown
1975
Scale
1:80,000
Film type
Color Infrared
Focal length
6"
Film housed at
*See information sheet
Scale 1:1,000,000
1 inch equals approximately 16 miles
Lambert conformal conic projection
Standard parallels 33° and 45°
-48°
-47°
-46°
101°
100°
MCLEAN
SHERIDAN
WELLS
OLIVER
BURLEIGH
KIDDER
MORTON
GRANT
SIOUX
STANDING ROCK
LOGAN
BENSON
Missouri River
Heart River
Cannonball River
Apple Creek
Painted Woods Creek
Square Butte
Antelope Lakes
Lake Williams
Horse Head Lake
Chase Lake
Lake Ilo
Lake Henry
Alkaline Lake
Stony Slough
Harvey
Sheyenne
Goodrich
Denhoff
McClusky
Pickardville
Fessenden
Napoleon
Braddock
Hazelton
Wishek
Bismarck
Mandan
Fort Yates
Selfridge
Solen
Cannon Ball
Timmer
Braddock
Kintyre
Dana
Livona
Hazelton
Napoleon
Burnstad
Wishek
Danzig
Hoskins
Emrick
Heaton
Bowdon
Cleveland
Tappen
Crystal Springs
Robinson
Tuttle
Steele
Dawson
Sibley Lake
Big Muddy Lake
Dead Buffalo Lake
Buffalo Lake
Salt Alkaline Lake
Round Lake
Beaver Lake
Pettibone South Lake
Kunkel Lake
Bird Lake
Willow Lake
Long Alkaline Lake
Lake Helen
Twin Lakes
Round Lake
Cherry Lake
Sibley Lake
Big Muddy Lake
Dead Buffalo Lake
Buffalo Lake
Salt Alkaline Lake
Stony Slough
Tappen
Crystal Springs
Dawson
Steele
Alkaline Lake
Lake Ilo
Lake Henry
Lake George
Alkaline Lake
Round Lake
Beaver Lake

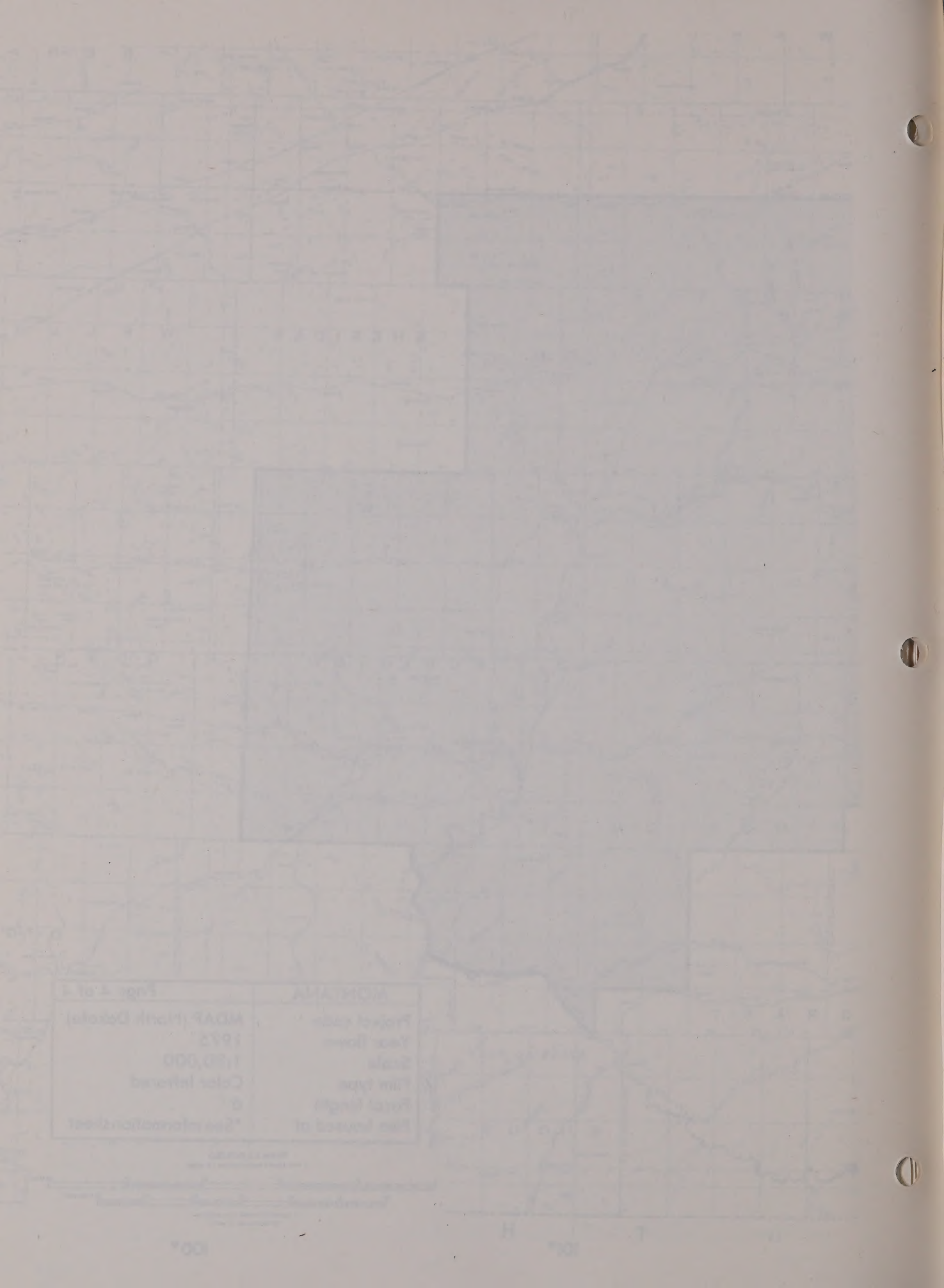

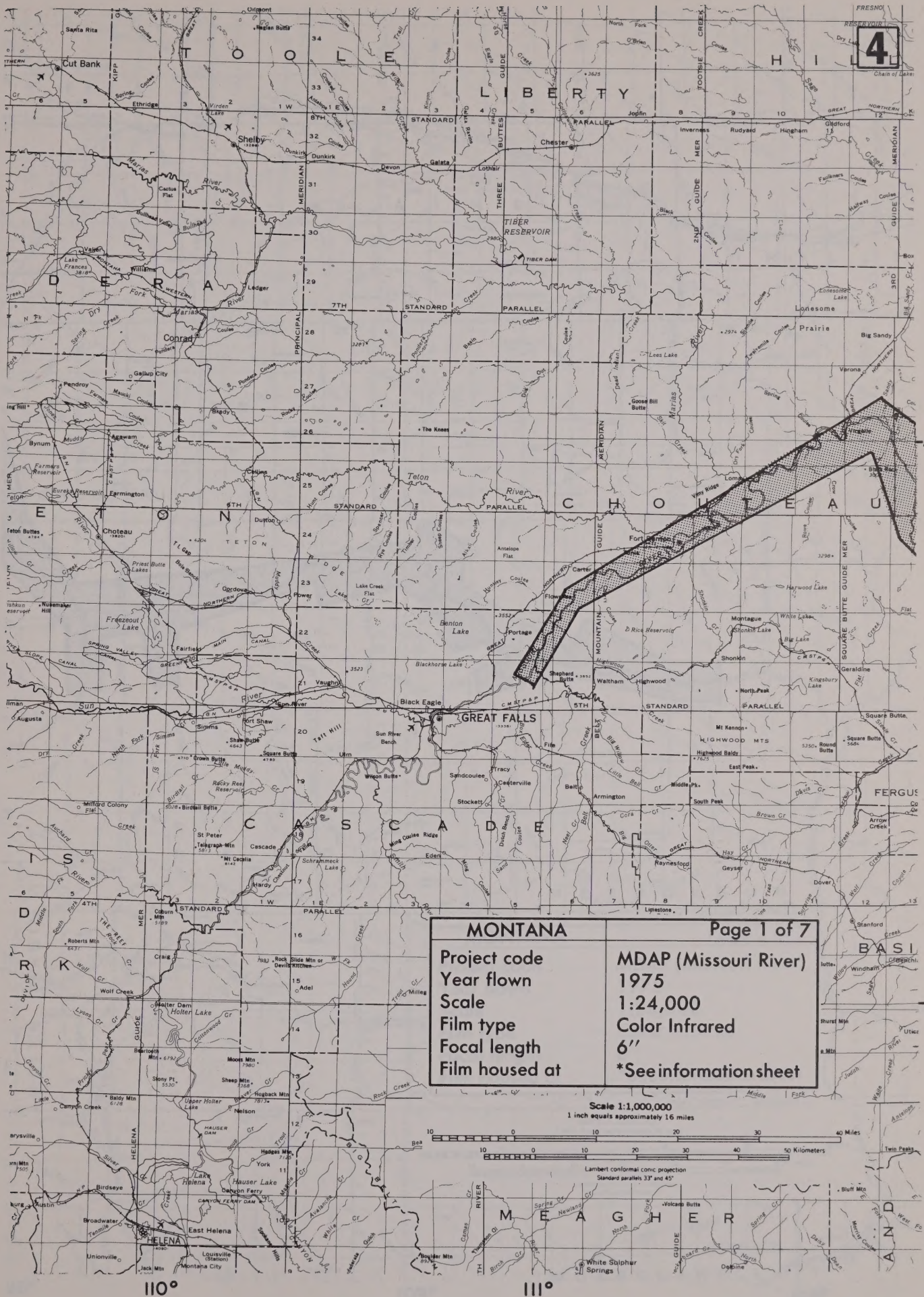

MONTANA	Page 1 of 7
Project code	MDAP (Missouri River)
Year flown	1975
Scale	1:24,000
Film type	Color Infrared
Focal length	6"
Film housed at	*See information sheet

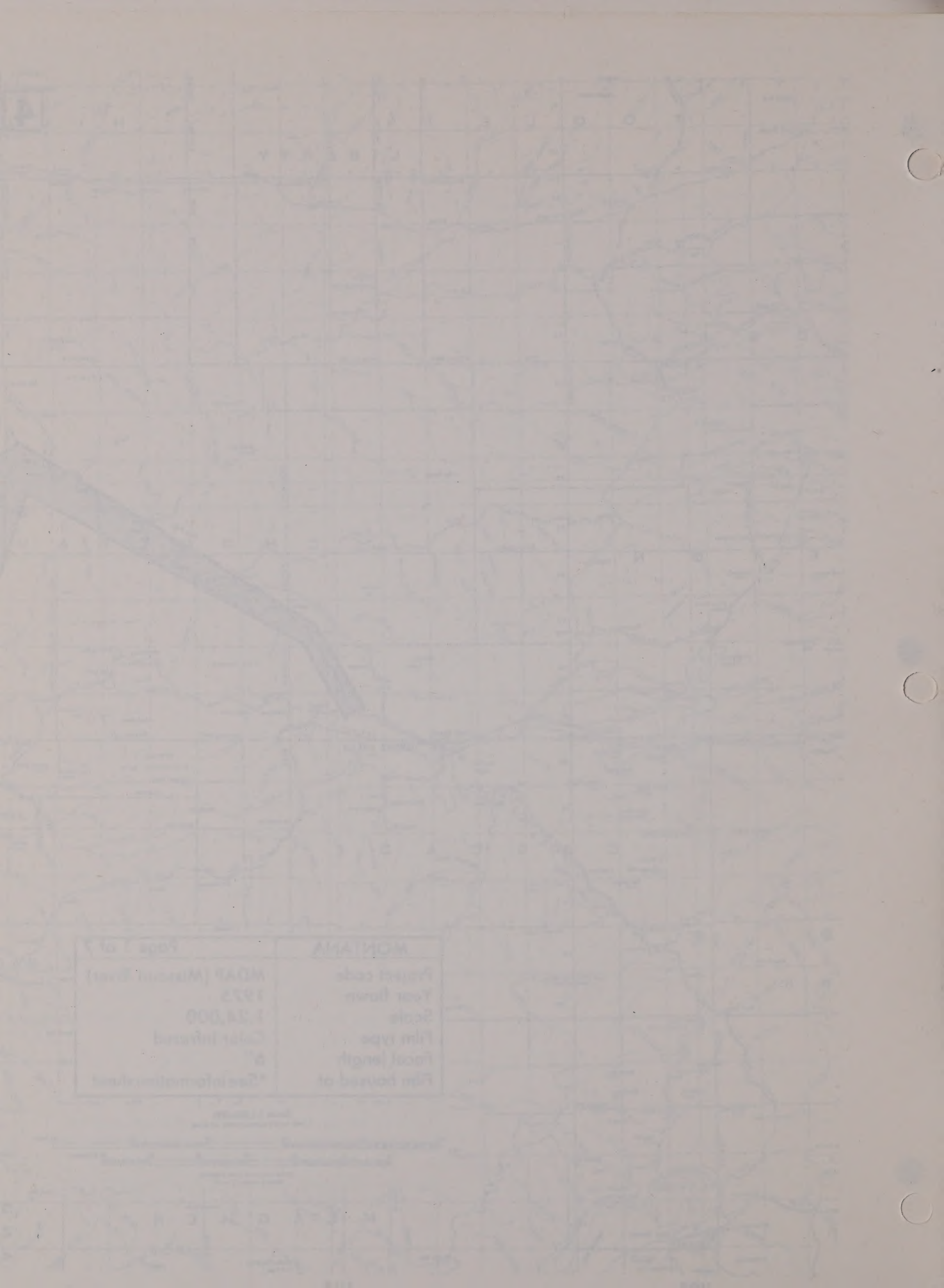

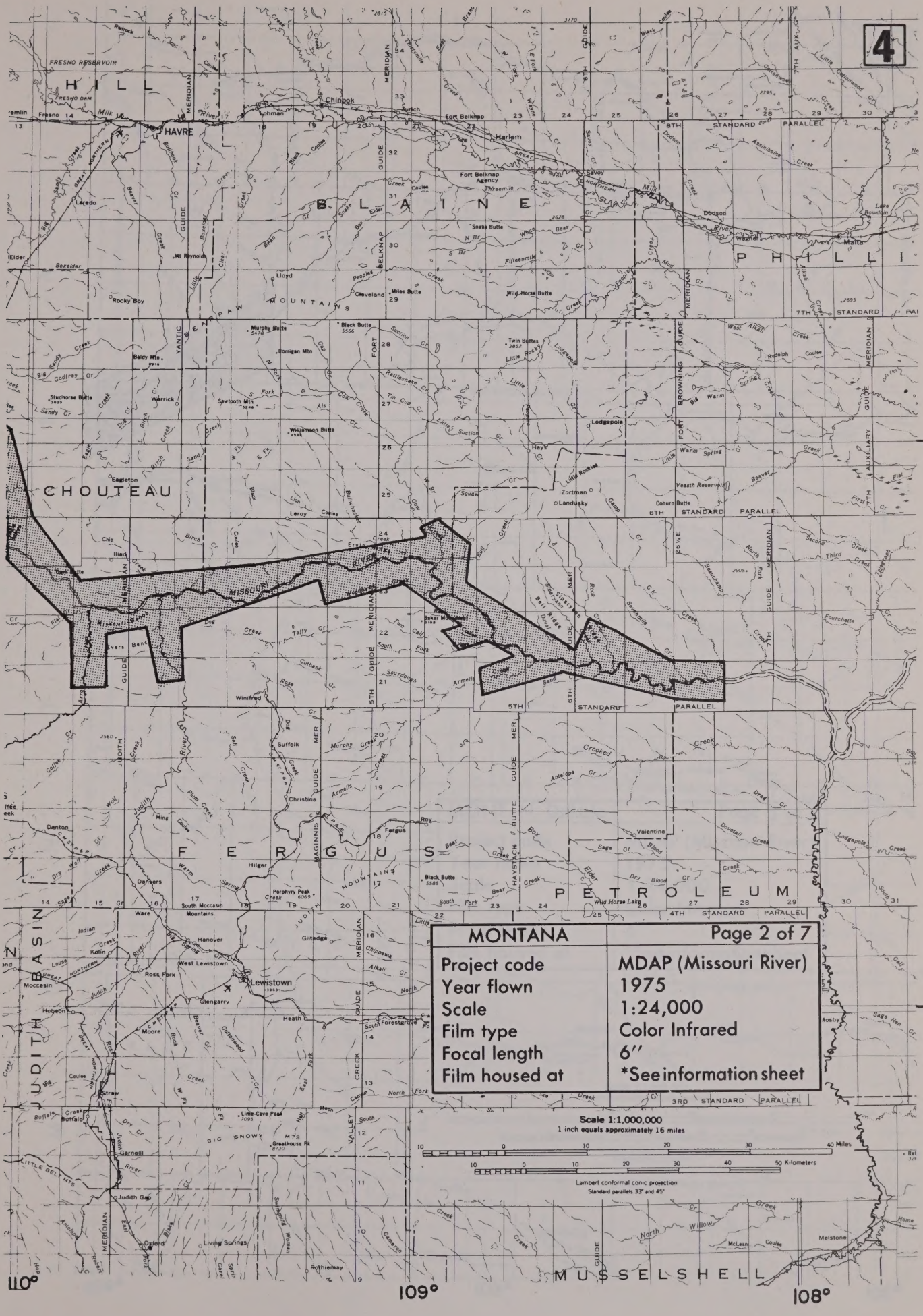

MONTANA	Page 2 of 7
Project code	MDAP (Missouri River)
Year flown	1975
Scale	1:24,000
Film type	Color Infrared
Focal length	6″
Film housed at	*See information sheet

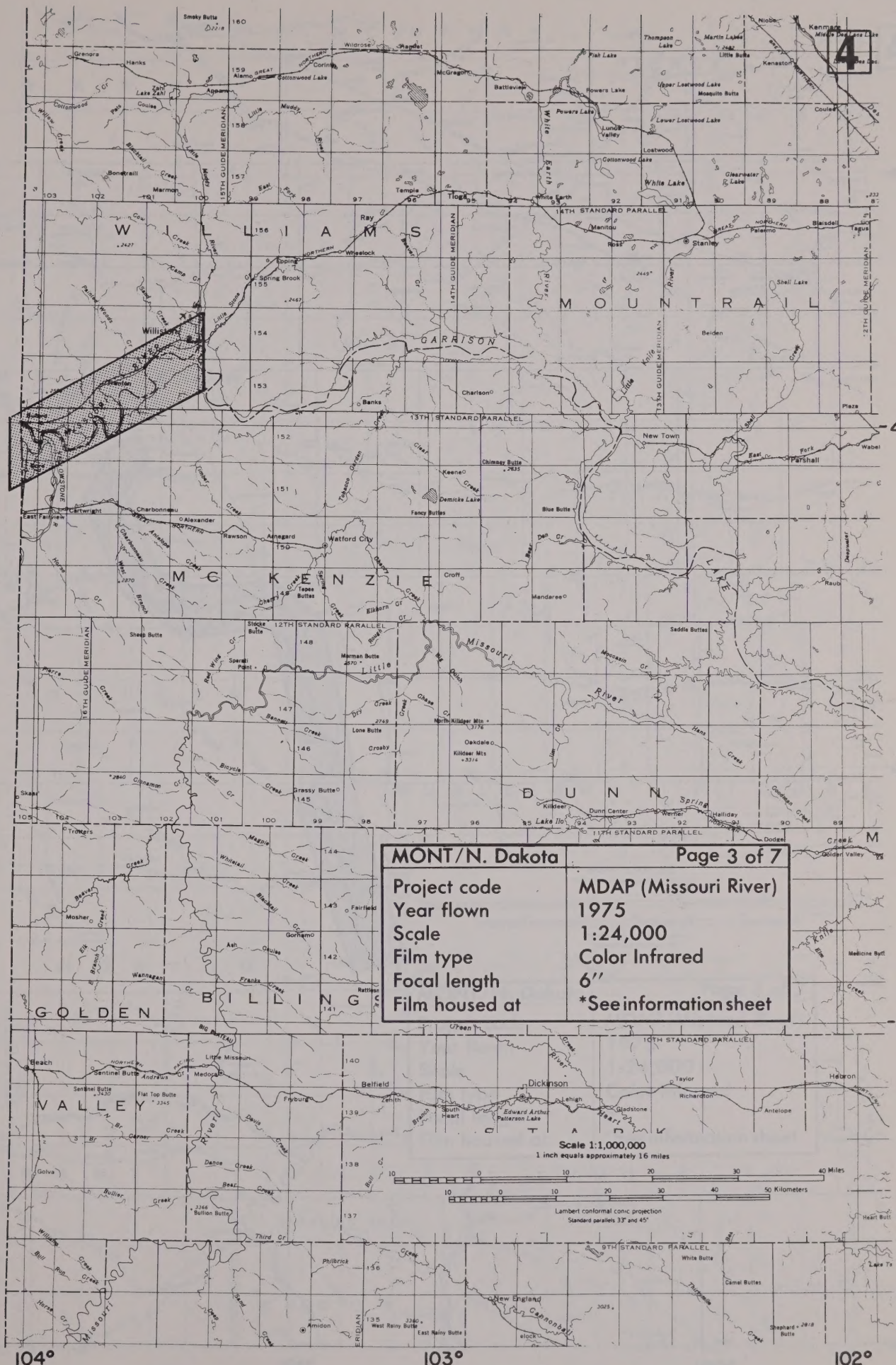

MONT/N. Dakota	Page 3 of 7
Project code	MDAP (Missouri River)
Year flown	1975
Scale	1:24,000
Film type	Color Infrared
Focal length	6"
Film housed at	*See information sheet

Scale 1:1,000,000
1 inch equals approximately 16 miles

10 0 10 20 30 40 Miles

10 0 10 20 30 40 50 Kilometers

Lambert conformal conic projection
Standard parallels 33° and 45°

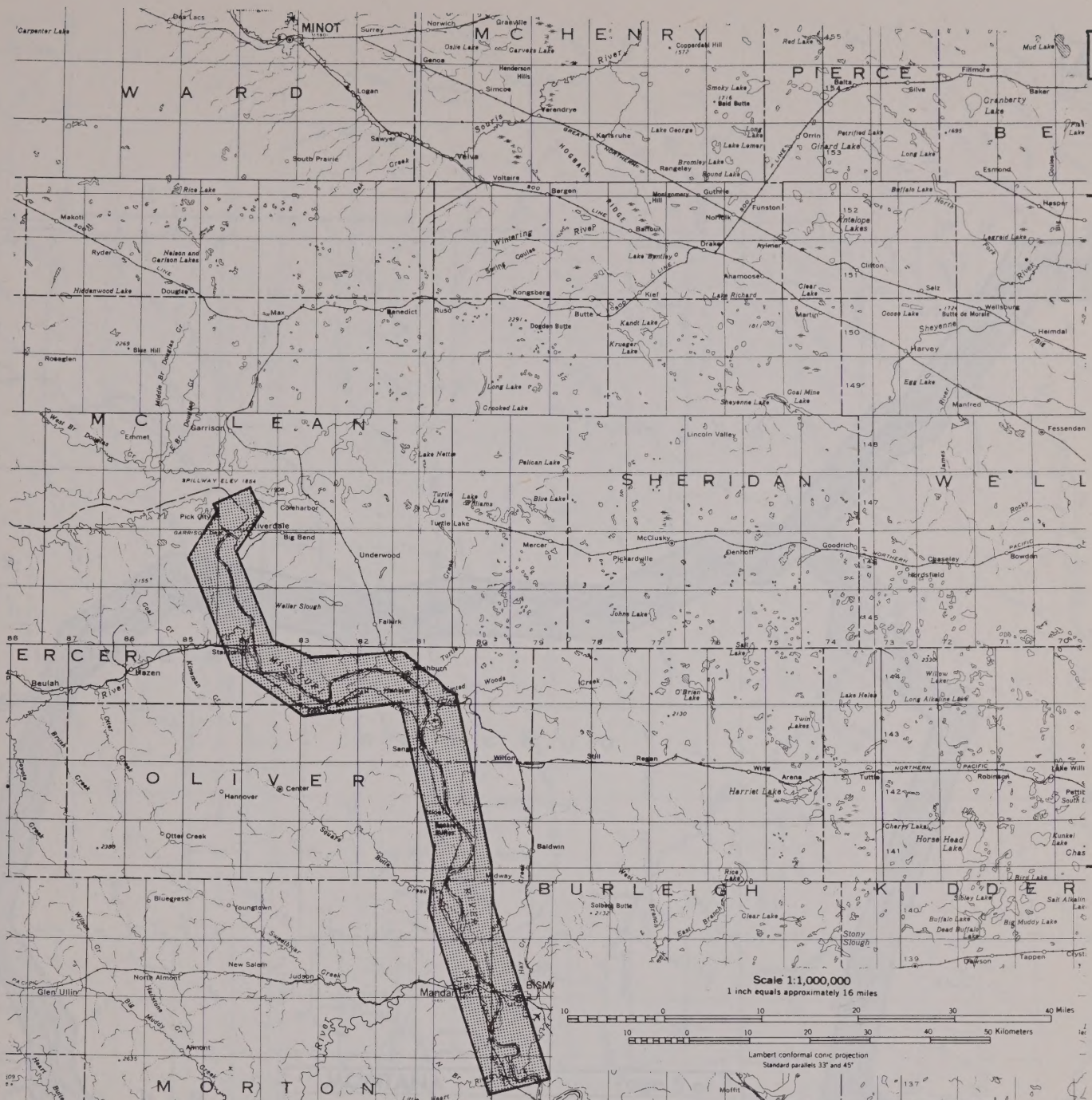
MINOT
M C H E N R Y
W A R D
P I E R C E
M C L E A N
S H E R I D A N
O L I V E R
B U R L E I G H
K I D D E R
M O R T O N
G R A N T
S I O U X
E M M O N S
STANDING ROCK
Scale 1:1,000,000
1 inch equals approximately 16 miles
Lambert conformal conic projection
Standard parallels 33° and 45°
-48°
-47°
-46°
101°
100°

MONT/N. Dakota	Page 4 of 7
Project code	MDAP (Missouri River)
Year flown	1975
Scale	1:24,000
Film type	Color Infrared
Focal length	6"
Film housed at	*See information sheet



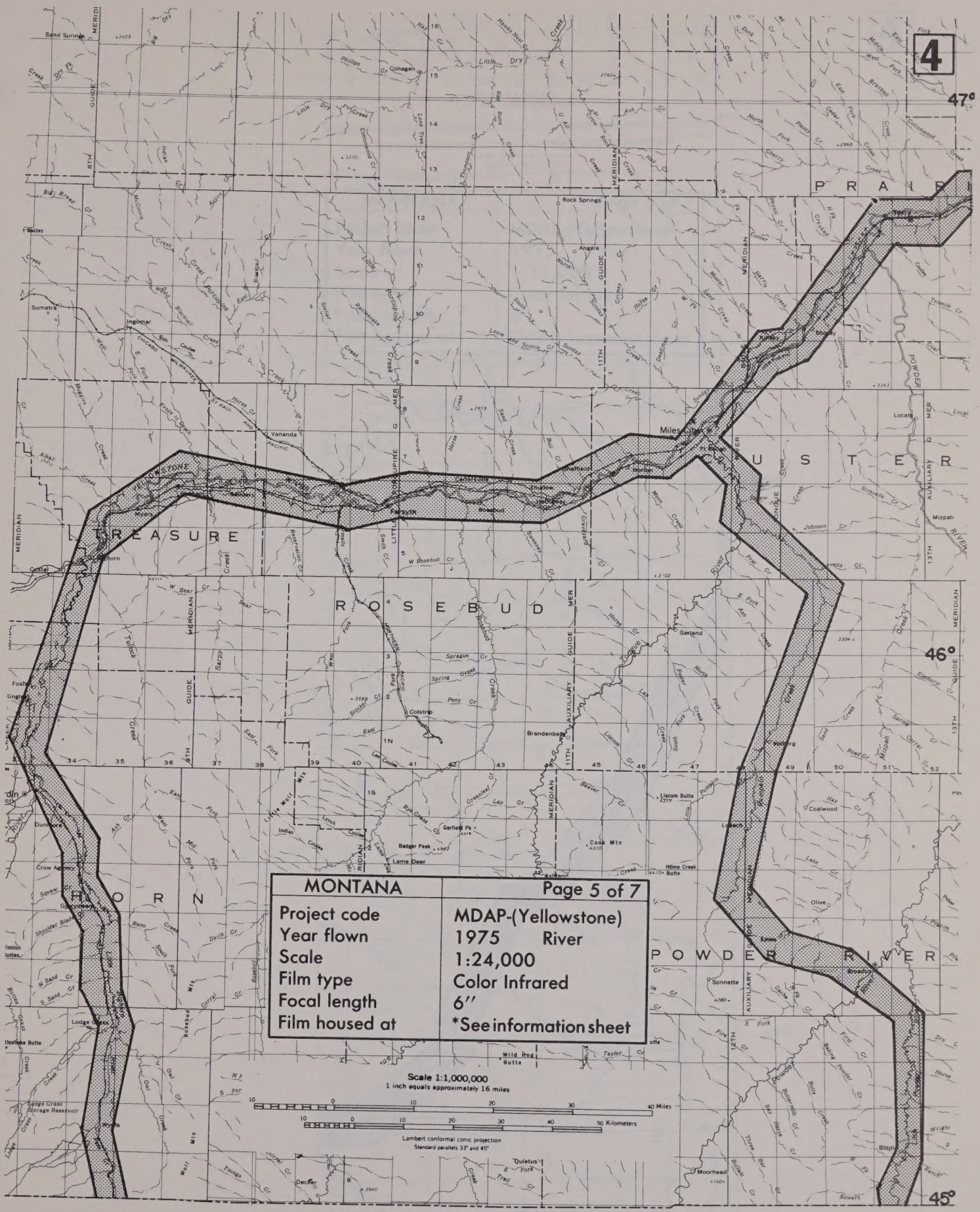

MONTANA	Page 5 of 7
Project code	MDAP-(Yellowstone)
Year flown	1975 River
Scale	1:24,000
Film type	Color Infrared
Focal length	6"
Film housed at	*See information sheet

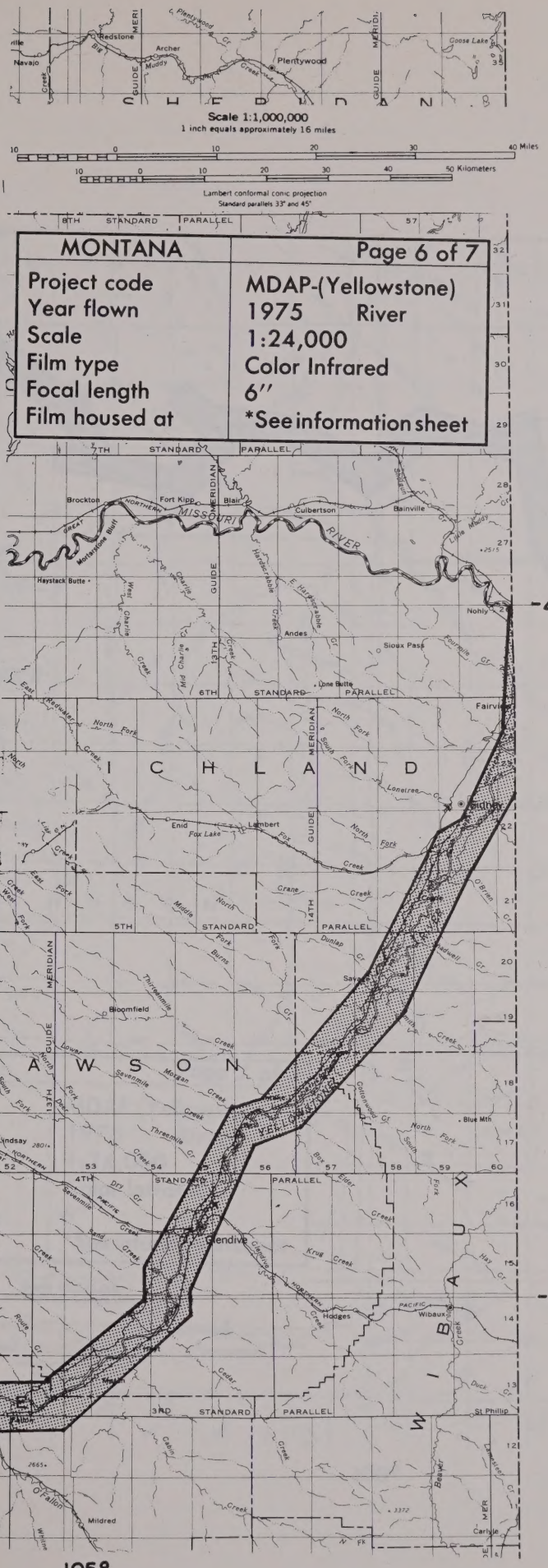
Scale 1:1,000,000
1 inch equals approximately 16 miles
Lambert conformal conic projection
Standard parallels 33° and 45°
MONTANA
Page 6 of 7
Project code
MDAP-(Yellowstone)
Year flown
1975
River
Scale
1:24,000
Film type
Color Infrared
Focal length
6"
Film housed at
*See information sheet
-48°
-47°
105°

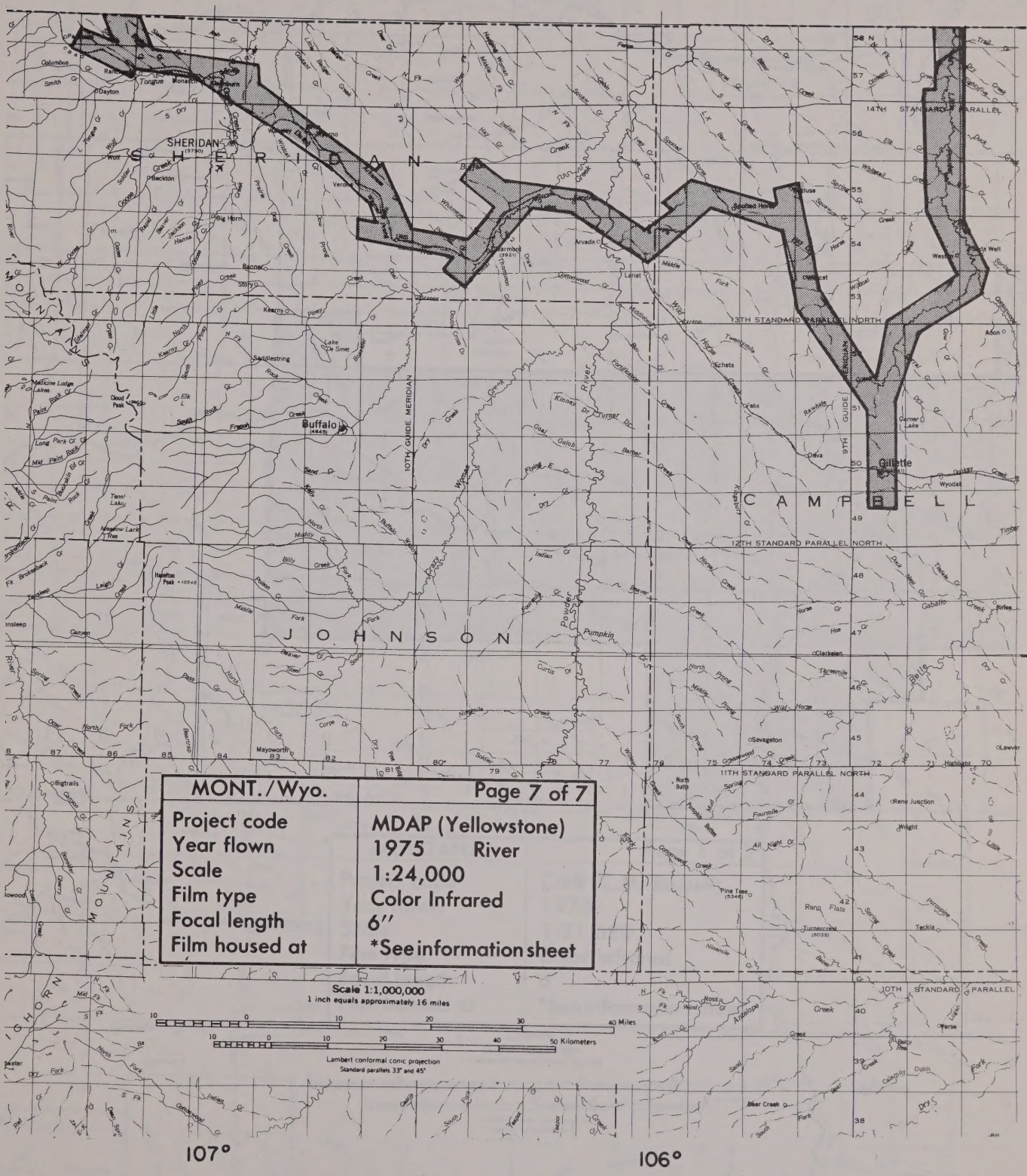

MONT./Wyo.	Page 7 of 7
Project code	MDAP (Yellowstone)
Year flown	1975 River
Scale	1:24,000
Film type	Color Infrared
Focal length	6"
Film housed at	*See information sheet



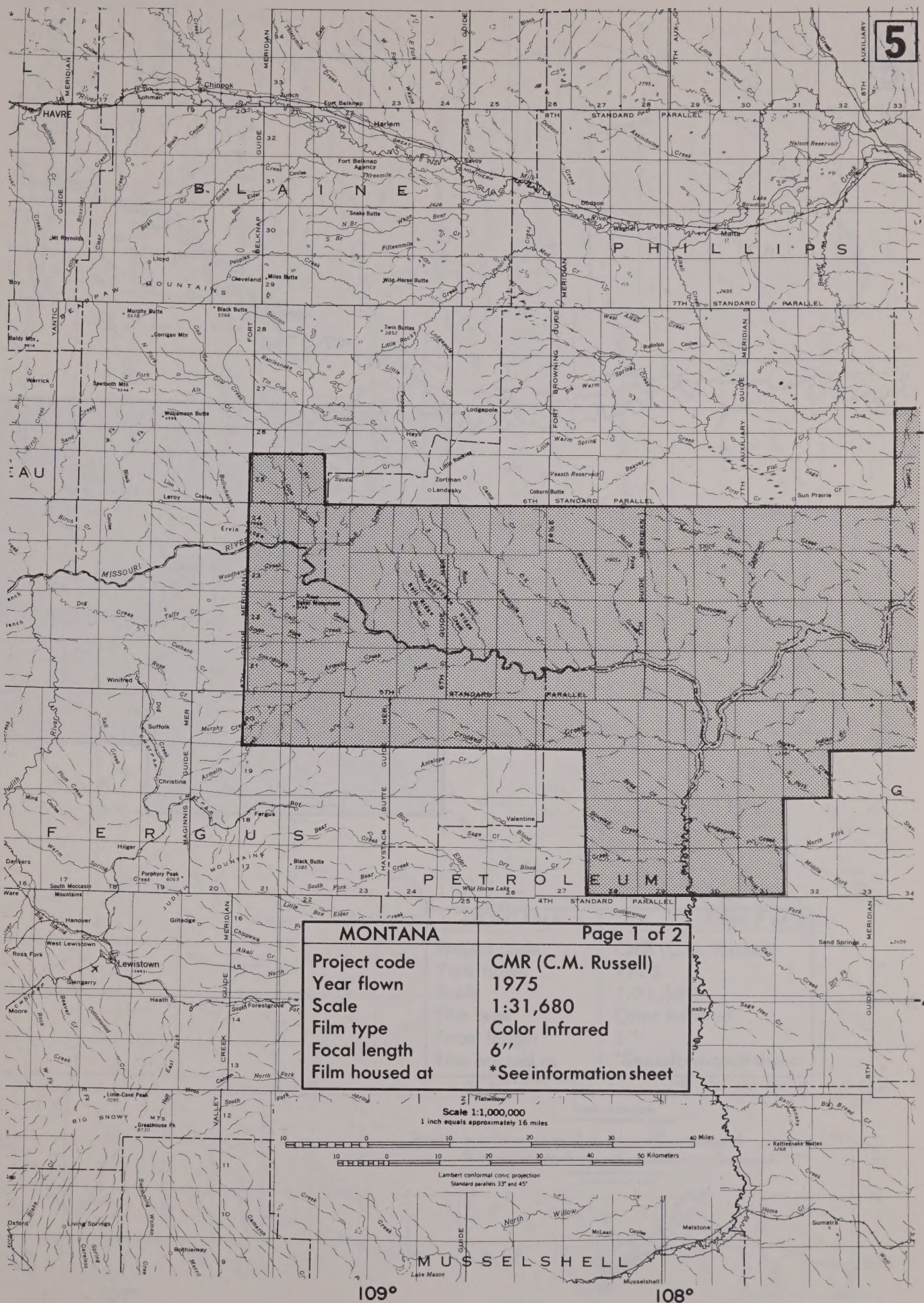
5
MONTANA
Page 1 of 2
Project code
CMR (C.M. Russell)
Year flown
1975
Scale
1:31,680
Film type
Color Infrared
Focal length
6"
Film housed at
*See information sheet
Scale 1:1,000,000
1 inch equals approximately 16 miles
Lambert conformal conic projection
Standard parallels 33° and 45°
48°
47°
109°
108°
BLAINE
PHILLIPS
FERGUS
PETROLEUM
MUSSELSHELL
HAVRE
Chinook
Harlem
Fort Belknap Agency
Malta
Lewistown
Winifred
Roy
Valentine
Musselshell

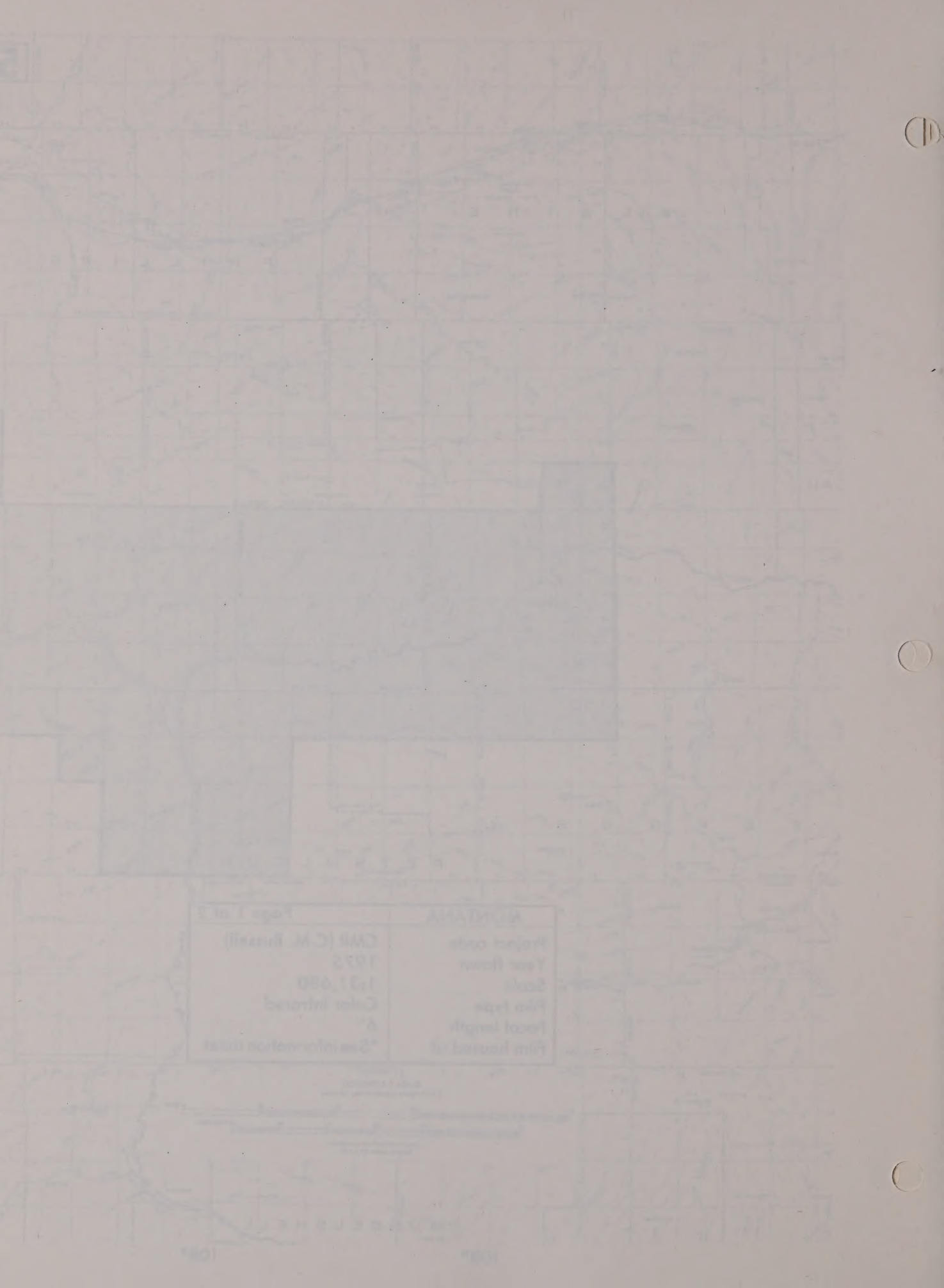

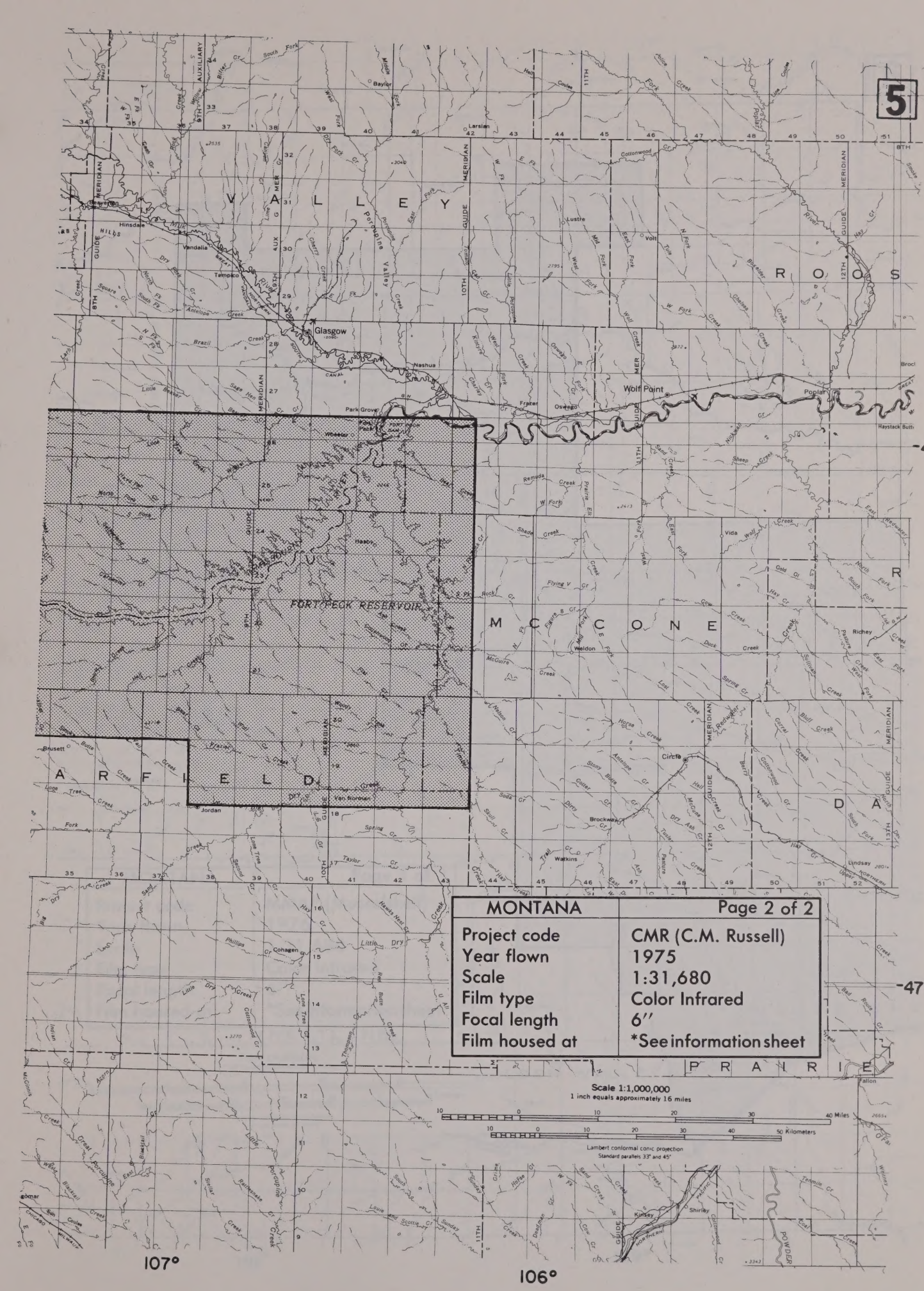

MONTANA	Page 2 of 2
Project code	CMR (C.M. Russell)
Year flown	1975
Scale	1:31,680
Film type	Color Infrared
Focal length	6"
Film housed at	*See information sheet

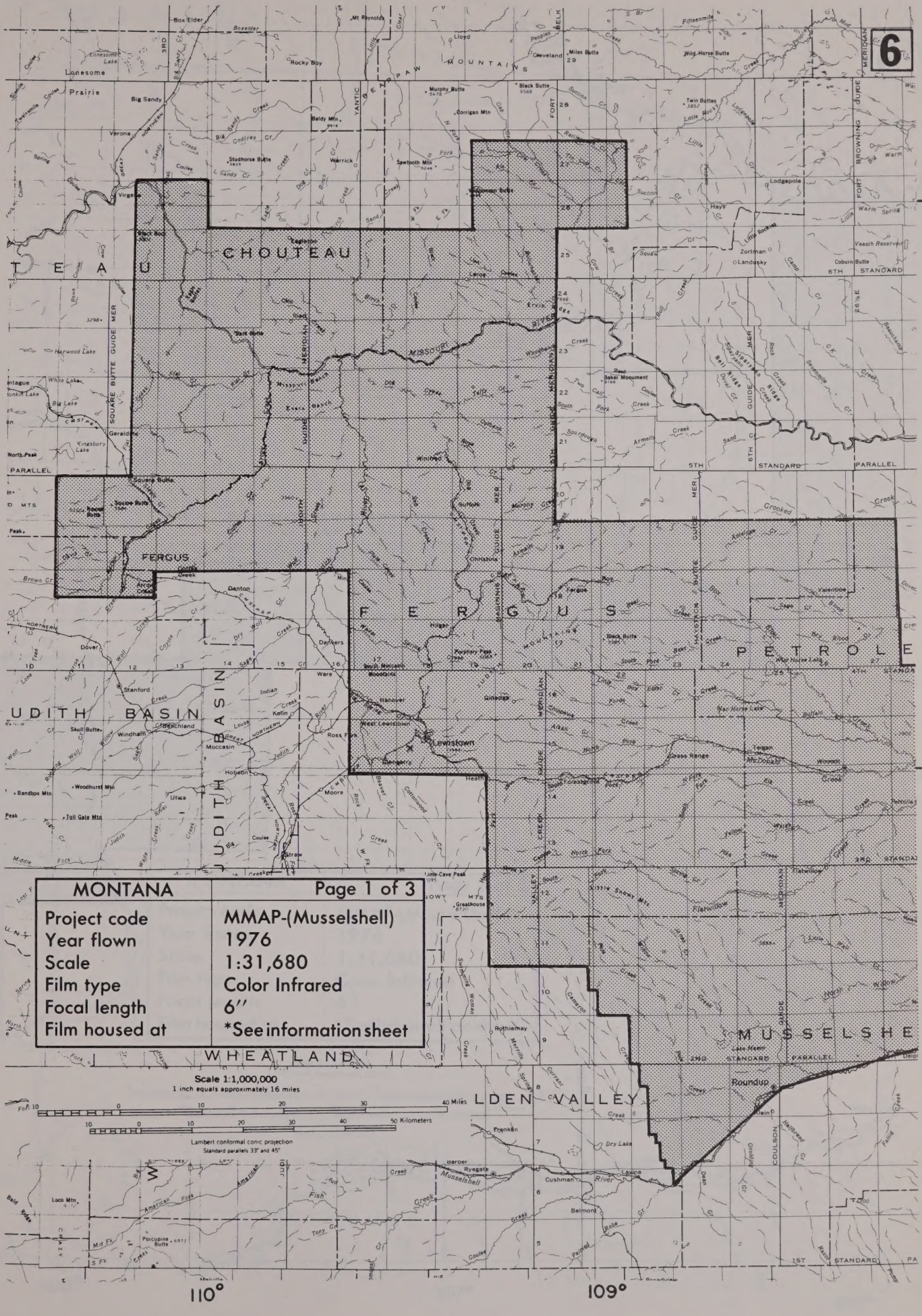

MONTANA	Page 1 of 3
Project code	MMAP-(Musselshell)
Year flown	1976
Scale	1:31,680
Film type	Color Infrared
Focal length	6"
Film housed at	*See information sheet

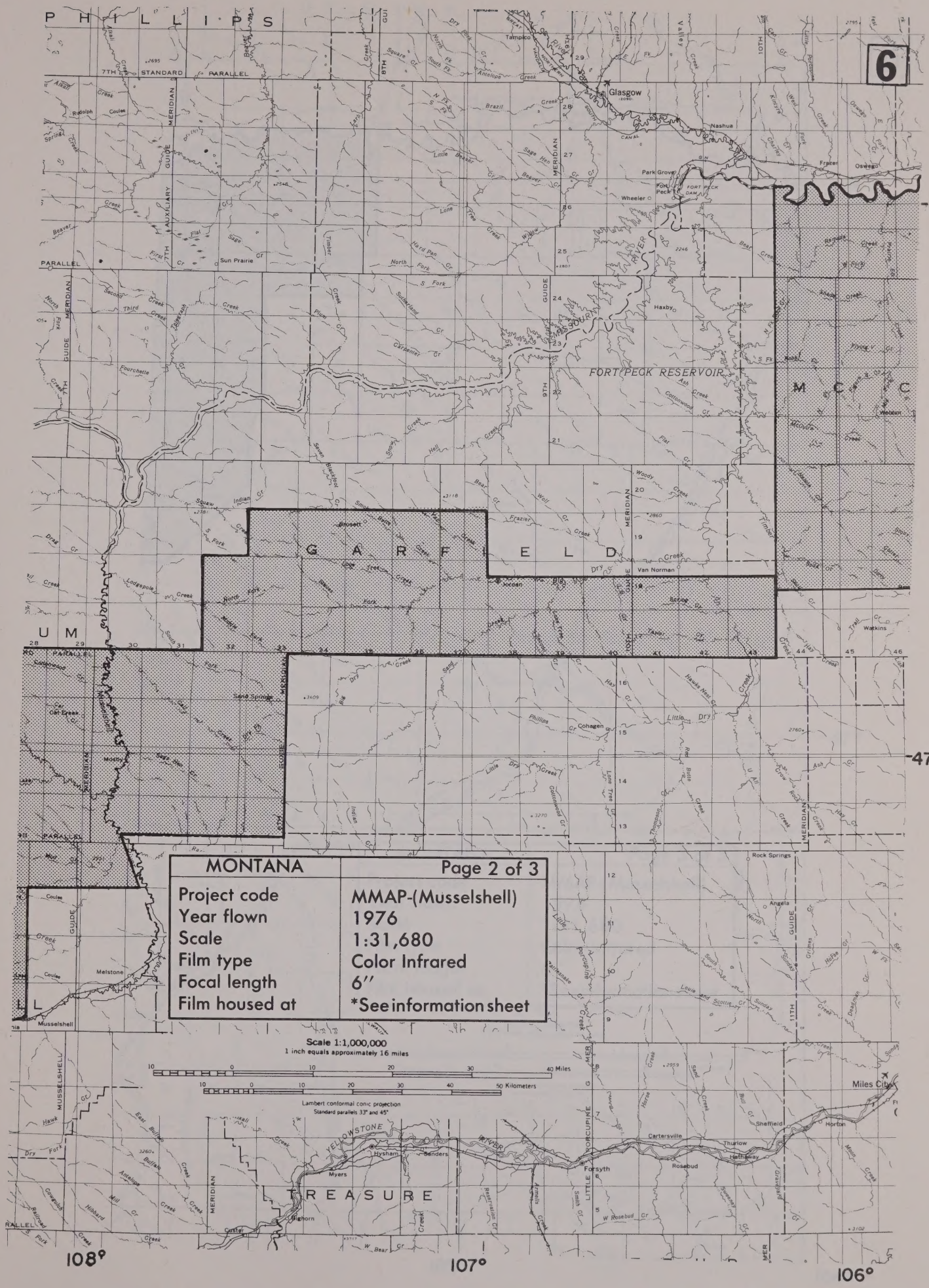

MONTANA	Page 2 of 3
Project code	MMAP-(Musselshell)
Year flown	1976
Scale	1:31,680
Film type	Color Infrared
Focal length	6"
Film housed at	*See information sheet

Scale 1:1,000,000
1 inch equals approximately 16 miles

10 0 10 20 30 40 Miles

10 0 10 20 30 40 50 Kilometers

Lambert conformal conic projection
Standard parallels 33° and 45°

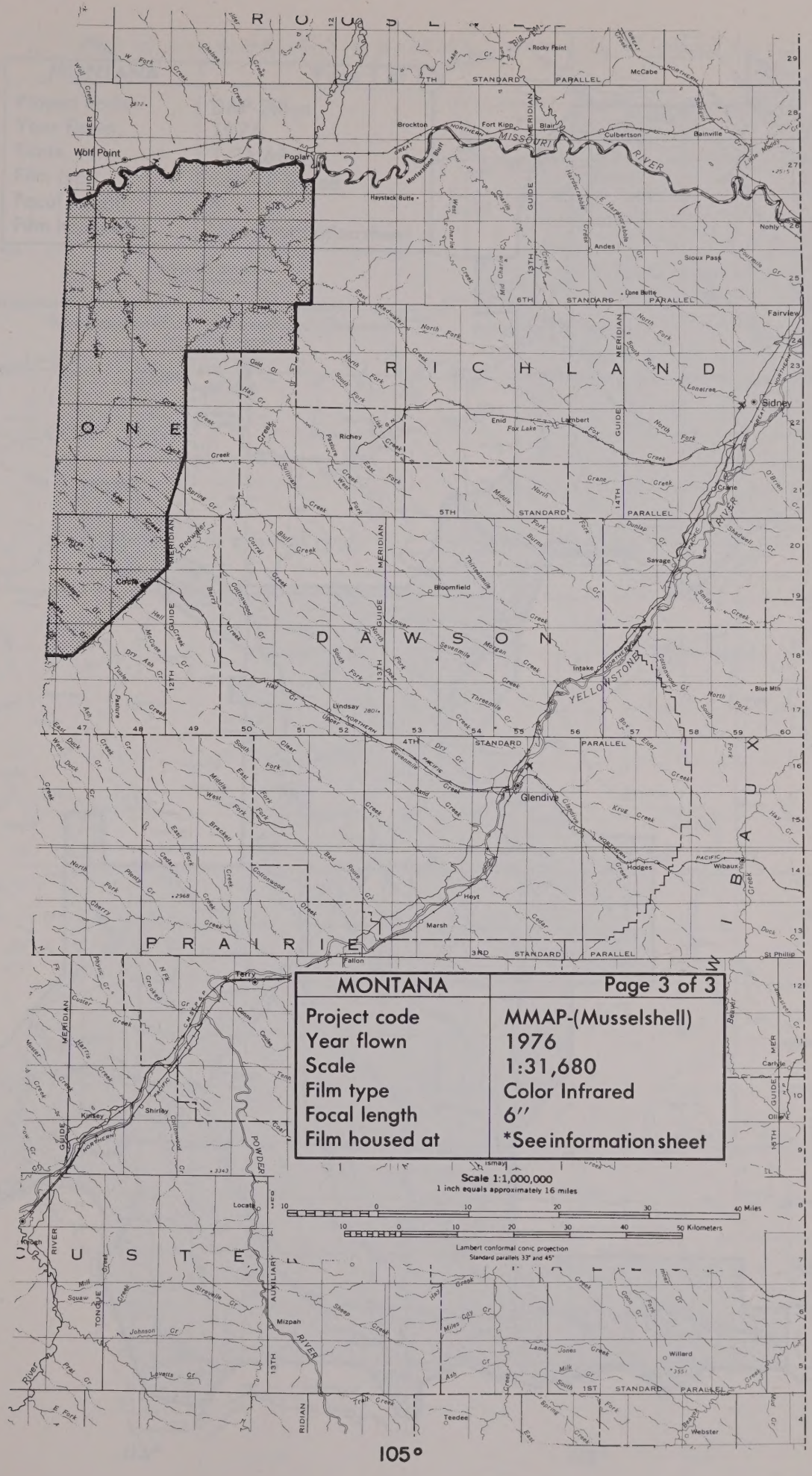

MONTANA	Page 3 of 3
Project code	MMAP-(Musselshell)
Year flown	1976
Scale	1:31,680
Film type	Color Infrared
Focal length	6"
Film housed at	*See information sheet

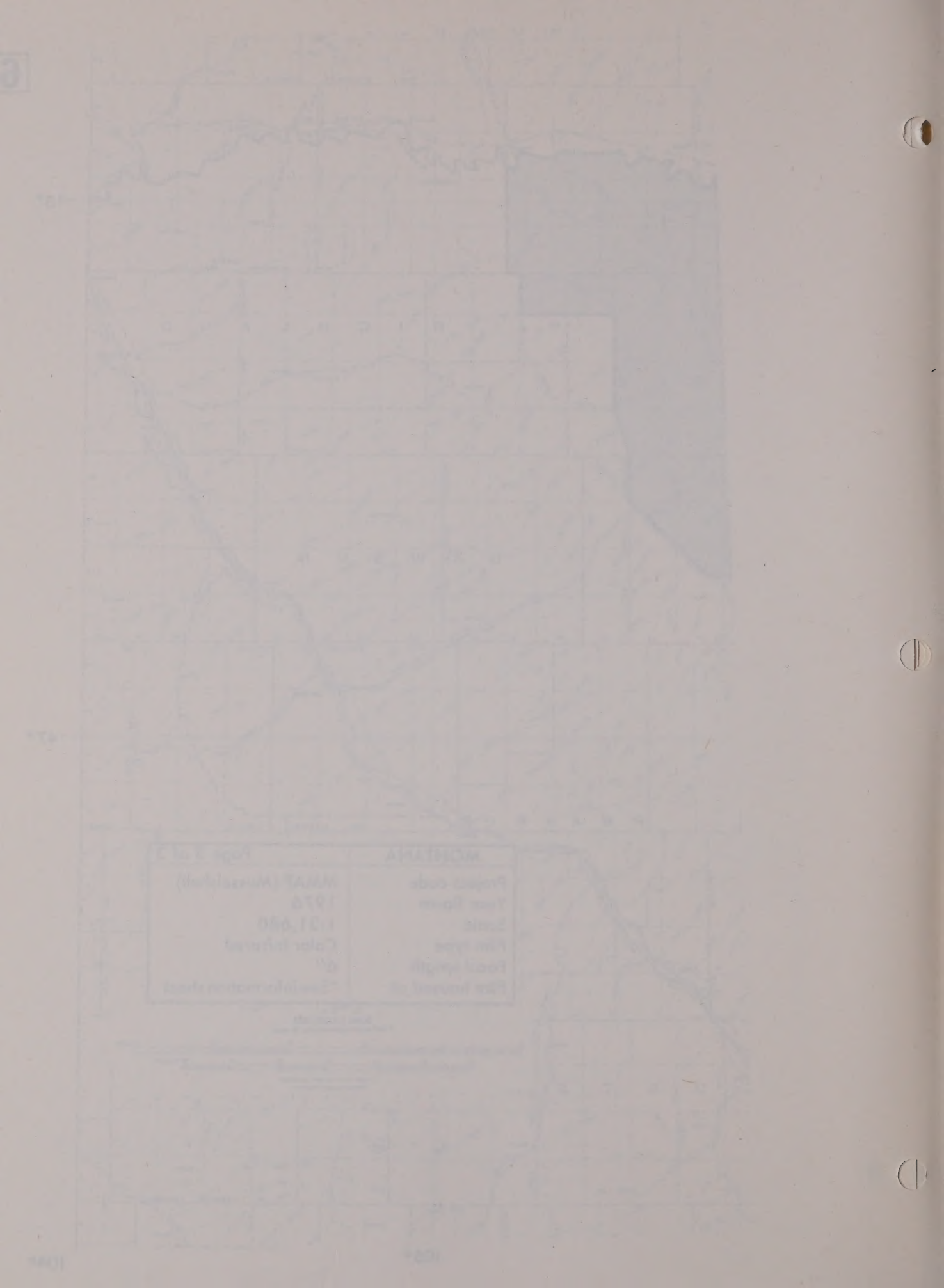

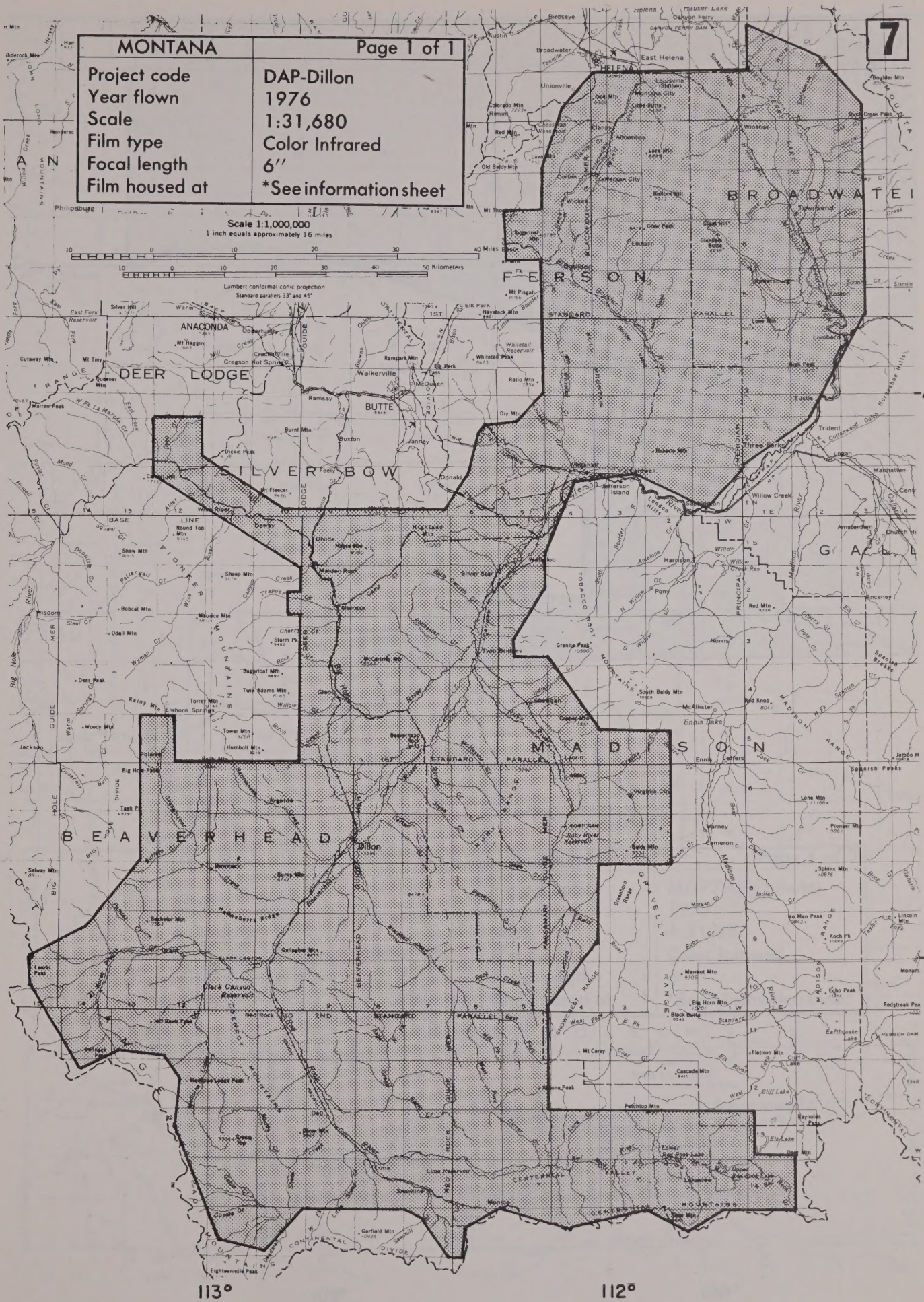
MONTANA
Page 1 of 1
Project code
DAP-Dillon
Year flown
1976
Scale
1:31,680
Film type
Color Infrared
Focal length
6"
Film housed at
*See information sheet
7
Scale 1:1,000,000
1 inch equals approximately 16 miles
Lambert conformal conic projection
Standard parallels 33° and 45°
BEAVERHEAD
DEER LODGE
SILVER BOW
MADISON
GALLATIN
JEFFERSON
BROADWATER
ANACONDA
BUTTE
Dillon
HELENA
East Helena
-46°
-45°
113°
112°

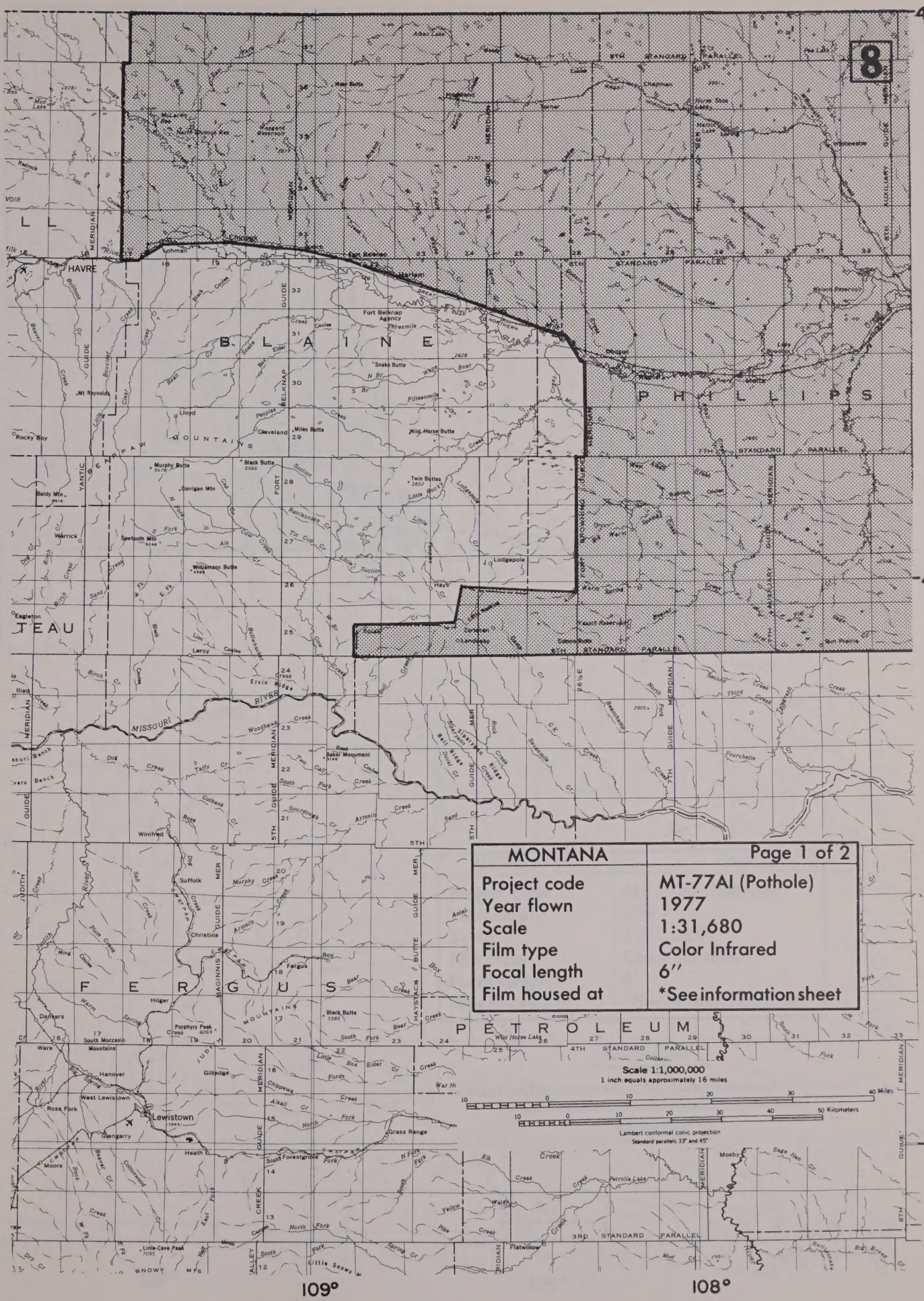

MONTANA	Page 1 of 2
Project code	MT-77AI (Pothole)
Year flown	1977
Scale	1:31,680
Film type	Color Infrared
Focal length	6"
Film housed at	*See information sheet

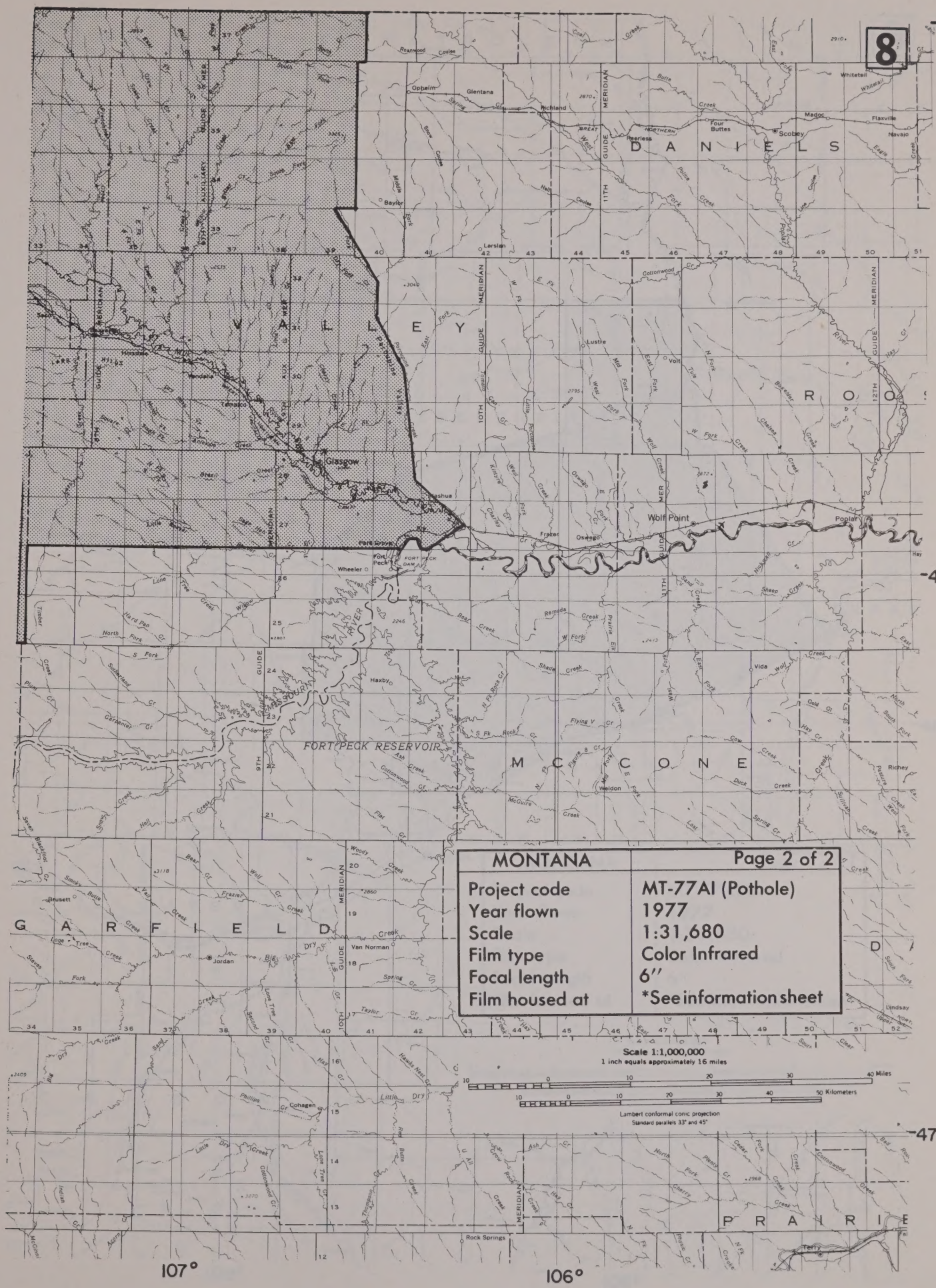

MONTANA	Page 2 of 2
Project code	MT-77AI (Pothole)
Year flown	1977
Scale	1:31,680
Film type	Color Infrared
Focal length	6″
Film housed at	*See information sheet

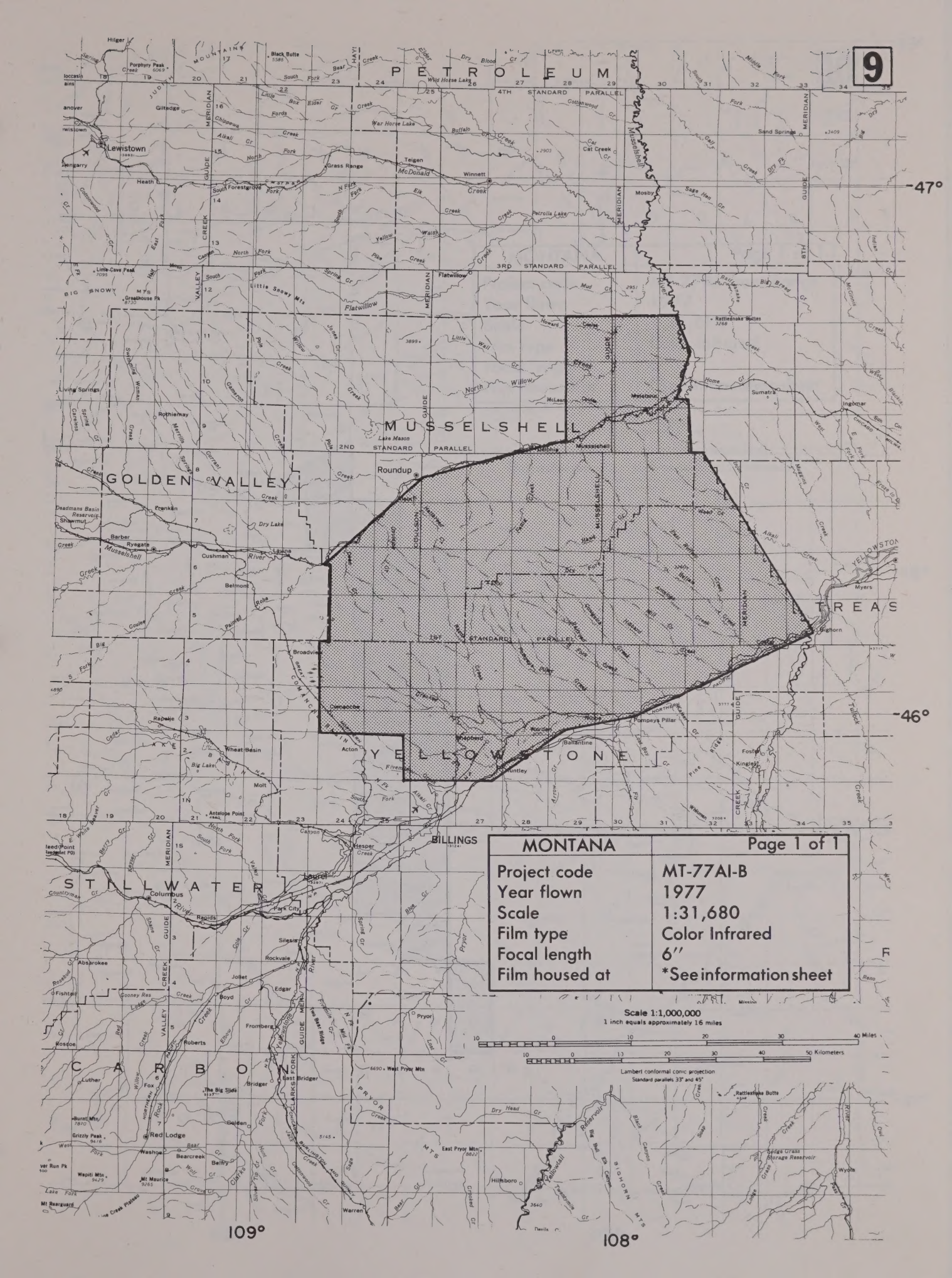
9
MUSSELSHELL
GOLDEN VALLEY
YELLOWSTONE
STILLWATER
CARBON
PETROLEUM
TREAS
Roundup
Lewistown
BILLINGS
Columbus
Red Lodge
Hilger
Black Butte
Giltedge
Grass Range
McDonald
Winnett
Mosby
Sand Springs
Flatwillow
Little Snowy Mts
Big Snowy Mts
Judith Mts
Little Belt Mts
Crazy Mts
Absarokee
Fishtail
Roberts
Joliet
Edgar
Boyd
Frommberg
Rockvale
Silesia
Park City
Laurel
Billings
Acton
Huntley
Ballantine
Pompeys Pillar
Shepherd
Worden
Broadview
Molt
Wheat Basin
Big Lake
Antelope Point
Custer
Kinsey
Foster
Myers
Big Horn
Hysham
Rosebud
Forsyth
Miles City
Ingomar
Sumatra
Melstone
Musselshell
Ryegate
Barber
Shawmut
Franklin
Deadmans Basin Reservoir
Living Springs
Rothiemay
Belmont
Cushman
Lavina
Winnett
Petrolia Lake
Mosby
Sage Hen Gr
Cat Creek
Buffalo
War Horse Lake
Wild Horse Lake
Cottonwood Gr
Dry Blood Cr
Middle Fork
South Fork
Elder Creek
Box Elder Creek
Little Box Elder Creek
Fords Creek
Chippewa Creek
Alkali Gr
Grass Range Creek
Heath Creek
Cottonwood Creek
Spring Gr
Little Snowy Mts
Flatwillow
Mud Cr
Big Snowy Mts
Lime Cave Peak
Greathouse Pk
Porphyry Peak
Loccasin
Ains
Anover
Lengarry
Rwisstown
Meridian
Guide
Valley
Creek
Fork
Gr
Cr
Mts
Range
Lake Mason
Pipestone Pass
Big Timber
Reed Point
Absarokee
Fishtail
Roberts
Joliet
Edgar
Boyd
Frommberg
Rockvale
Silesia
Park City
Columbus
Laurel
Billings
Acton
Huntley
Ballantine
Pompeys Pillar
Shepherd
Worden
Broadview
Molt
Wheat Basin
Big Lake
Antelope Point
Custer
Kinsey
Foster
Myers
Big Horn
Hysham
Rosebud
Forsyth
Miles City
Ingomar
Sumatra
Melstone
Musselshell
Ryegate
Barber
Shawmut
Franklin
Deadmans Basin Reservoir
Living Springs
Rothiemay
Belmont
Cushman
Lavina
Winnett
Petrolia Lake
Mosby
Sage Hen Gr
Cat Creek
Buffalo
War Horse Lake
Wild Horse Lake
Cottonwood Gr
Dry Blood Cr
Middle Fork
South Fork
Elder Creek
Box Elder Creek
Little Box Elder Creek
Fords Creek
Chippewa Creek
Alkali Gr
Grass Range Creek
Heath Creek
Cottonwood Creek
Spring Gr
Little Snowy Mts
Flatwillow
Mud Cr
Big Snowy Mts
Lime Cave Peak
Greathouse Pk
Porphyry Peak
Loccasin
Ains
Anover
Lengarry
Rwisstown
Meridian
Guide
Valley
Creek
Fork
Gr
Cr
Mts
Range
Lake Mason
Pipestone Pass
Big Timber
Reed Point
1ST STANDARD PARALLEL
2ND STANDARD PARALLEL
3RD STANDARD PARALLEL
4TH STANDARD PARALLEL
-47°
-46°
109°
108°
MONTANA
Page 1 of 1
Project code
MT-77AI-B
Year flown
1977
Scale
1:31,680
Film type
Color Infrared
Focal length
6″
Film housed at
*See information sheet
Scale 1:1,000,000
1 inch equals approximately 16 miles
10 0 10 20 30 40 Miles
10 0 10 20 30 40 50 Kilometers
Lambert conformal conic projection
Standard parallels 33° and 45°

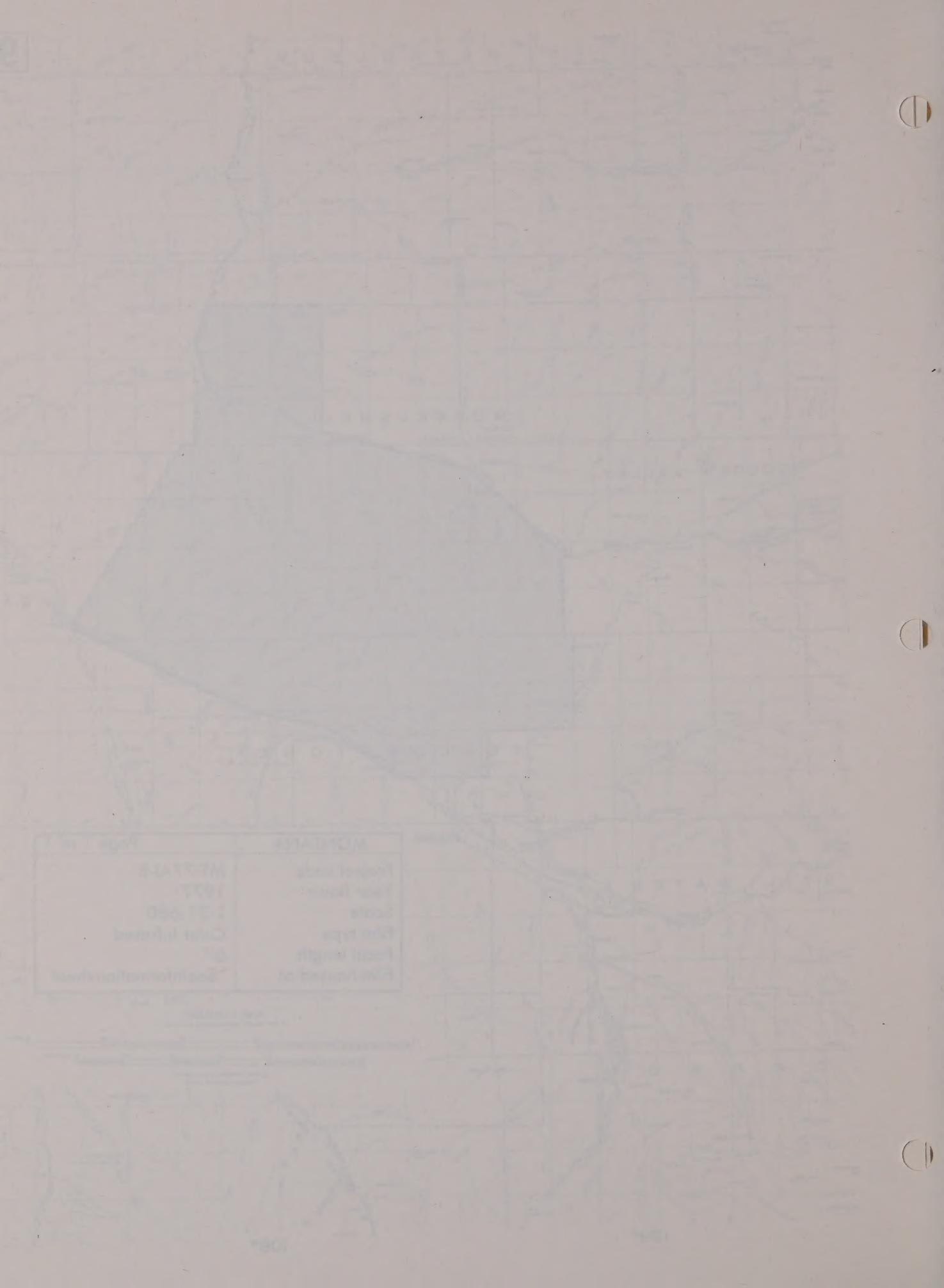

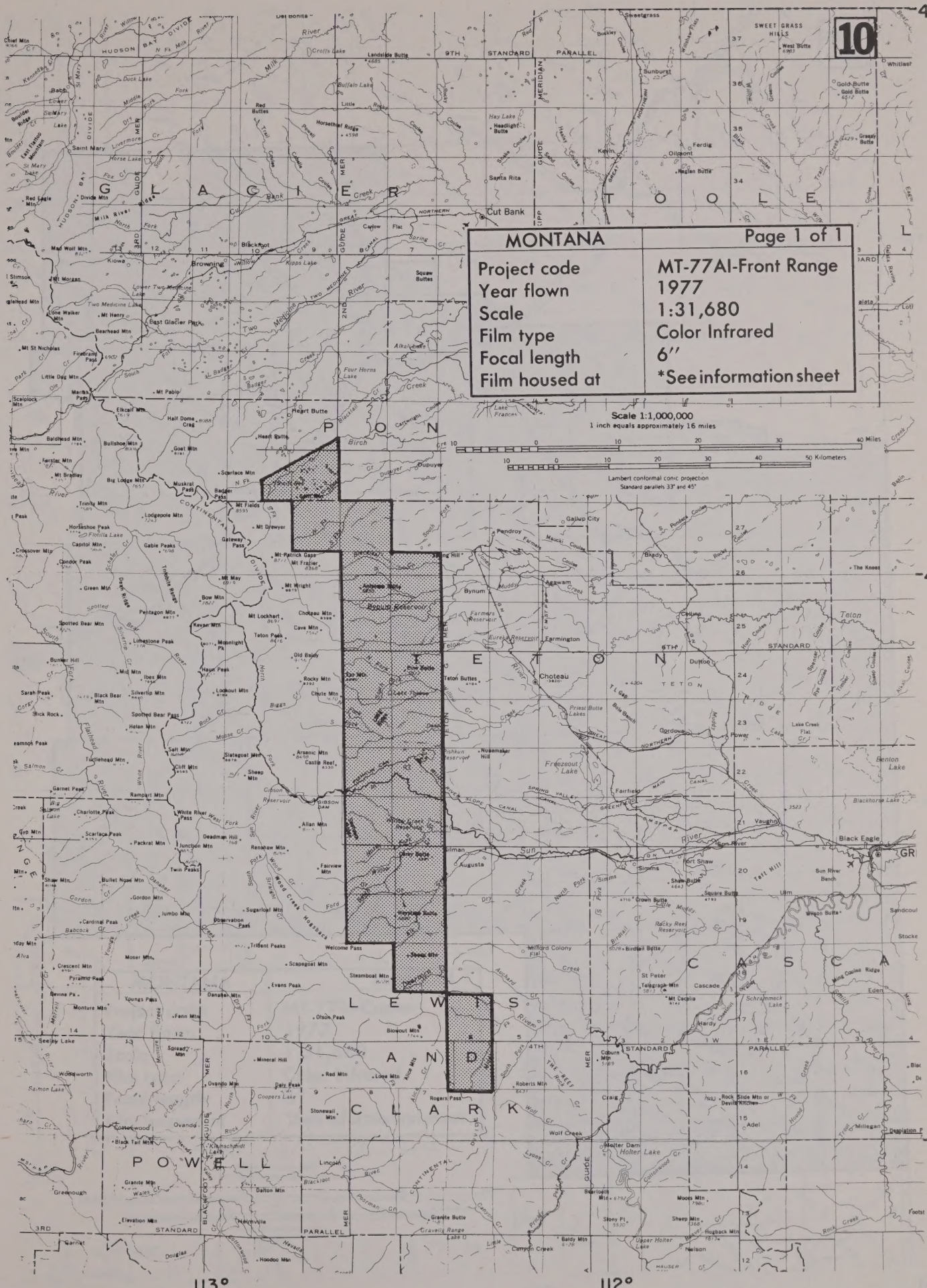
10
MONTANA
Page 1 of 1
Project code
MT-77AI-Front Range
Year flown
1977
Scale
1:31,680
Film type
Color Infrared
Focal length
6"
Film housed at
*See information sheet
Scale 1:1,000,000
1 inch equals approximately 16 miles
Lambert conformal conic projection
Standard parallels 33° and 45°
49°
48°
47°
113°
112°
GLACIER
TOOLE
PONDERA
TETON
LEWIS AND CLARK
CASCADE
POWELL
Cut Bank
Choteau
Great Falls
Augusta
Black Eagle
Browning
Kevin
Sunburst
Shelby
Conrad
Fairfield
Simms
Fort Shaw
Sun River
Teton River
Marias River
Two Medicine River
Birch Creek
Freezeout Lake
Pishkun Reservoir
Gibson Reservoir
Bynum Reservoir
Eureka Reservoir
Farmington
Pendroy
Gilman
Dutton
Vaughn
Power
Ordway
Brady
Gallup City
Heart Butte
Dupuyer
Valier
Collins
Ledger
Loma
Big Sandy
Box Elder
Havre
Chester
Joplin
Inverness
Rudyard
Hingham
Gildford
Hogeland
Chinook
Harlem
Zurich
Turner
Dodson
Malta
Saco
Whitlash
Sweetgrass
Coutts
Del Bonita
Chief Mtn
Red Eagle Mtn
Divide Mtn
Mad Wolf Mtn
Mt Morgan
Stimson
Bighead Mtn
Lone Walker Mtn
Mt Henry
Bearhead Mtn
Mt St Nicholas
Firebrand Pass
Little Dog Mtn
Scalplock Mtn
Marias Pass
Mt Pablo
Elkcalf Mtn
Half Dome Crag
Baldhead Mtn
Bullshoe Mtn
Goat Mtn
Ferster Mtn
Mt Bradley
Big Lodge Mtn
Scarface Mtn
Badger Pass
Trinity Mtn
Lodgepole Mtn
Horseshoe Peak
Flotilla Lake
Capitol Mtn
Crossover Mtn
Condor Peak
Gable Peaks
Green Mtn
Gateway Pass
Mt Drewyer
Mt Fields
Mt Patrick Gass
Mt Frazier
Mt May
Mt Wright
Bow Mtn
Pentagon Mtn
Spotted Bear Mtn
Keyser Mtn
Mt Lockhart
Choteau Mtn
Cave Mtn
Teton Peak
Limestone Peak
Moonlight Pk
Old Baldy
Haun Peak
Bunker Hill
Mid Mtn
Ibes Mtn
Sarah Peak
Black Bear Mtn
Silvertip Mtn
Stick Rock
Spotted Bear Pass
Helen Mtn
Lookout Mtn
Rocky Mtn
Chute Mtn
Teton Buttes
Priest Butte Lakes
Nuesmeker Hill
Tuchlehead Mtn
Salt Mtn
Slategoat Mtn
Arsenic Mtn
Castle Reef
Cliff Mtn
Sheep Mtn
Garnet Peak
Rampart Mtn
Charlotte Peak
Scarface Peak
Packrat Mtn
Junction Mtn
Deadman Hill
Renshaw Mtn
White River West Fork Pass
Allan Mtn
Fairview Mtn
Twin Peaks
Shaw Mtn
Bullet Nose Mtn
Gordon Mtn
Jumbo Mtn
Cardinal Peak
Observation Pass
Sugarloaf Mtn
Trident Peaks
Welcome Pass
Scapegoat Mtn
Steamboat Mtn
Evans Peak
Danaher Mtn
Monture Mtn
Fenn Mtn
Olson Peak
Blowout Mtn
Crescent Mtn
Pyramid Peak
Sevine Pk
Youngs Pass
Seeley Lake
Spread Mtn
Mineral Hill
Red Mtn
Loge Mtn
Alice Mtn
Ovando Mtn
Daisy Peak
Coopers Lake
Stonewall Mtn
Rogers Pass
Roberts Mtn
Craig
Wolf Creek
Holter Dam
Holter Lake
Adel
Rock Slide Mtn or Devils Kitchen
Millegan
Deception P
Woodworth
Salmon Lake
Ovando
Clearwood
Black Tail Mtn
Klaschinski Lake
Greenough
Granite Mtn
Wales Cr
Dalton Mtn
Lincoln
Elevation Mtn
Nevada
Douglas
Hoodoo Mtn
Granite Butte
Gravelly Range
Lake O
Baldy Mtn
Canyon Creek
Upper Holter Lake
Nelson
Hogback Mtn
Sheep Mtn
Stony Pt
Bearlodge Mtn
Moose Mtn
Footst
Rock Creek
Millegan
Schrammeck Lake
Cascade
St Peter
Telegraph Mtn
Mt Cacilia
Hardy
Coburn Mtn
Eden
Wilson Butte
Sandcoul
Stocke
Crown Butte
Shaw Butte
Square Butte
Tarl Will
Bun River Bench
Birdtail Butte
Milford Colony Flat
Racetrack Reservoir
Muddy
Priest Butte Lakes
Teton Ridge
Lake Creek Flat
Benton Lake
Blackhorse Lake
Sun River Slope Canal
Greenfield Main Canal
Spring Valley Canal
Pishkun Reservoir
Gibson Dam
Willow Creek Reservoir
Freezeout Lake
Eureka Reservoir
Farmers Reservoir
Bynum Reservoir
Lake Frances
Alkali Creek
Four Horns Lake
Squaw Buttes
Kipps Lake
Two Medicine Lake
Lower Two Medicine Lake
Flat Coulee
Spring Coulee
Carlow Coulee
Cutbank Creek
Willow Creek
Badger Creek
Deadman Coulee
Muddy Creek
Agawam Creek
Ceiling Coulee
Spring Coulee
Pine Coulee
Timber Coulee
Alkali Coulee
Rocky Coulee
Hart Coulee
Lake

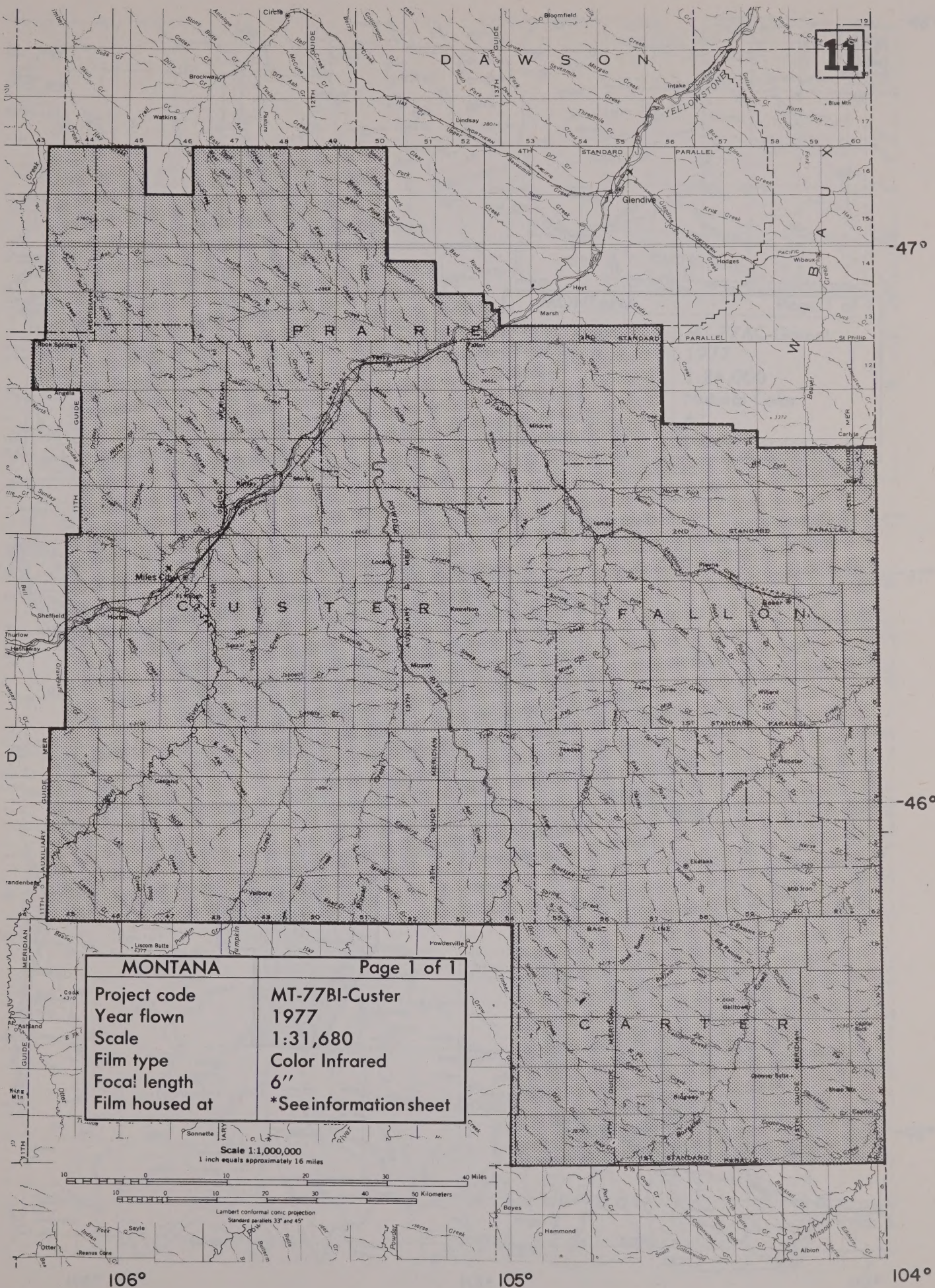

MONTANA	Page 1 of 1
Project code	MT-77BI-Custer
Year flown	1977
Scale	1:31,680
Film type	Color Infrared
Focal length	6"
Film housed at	*See information sheet

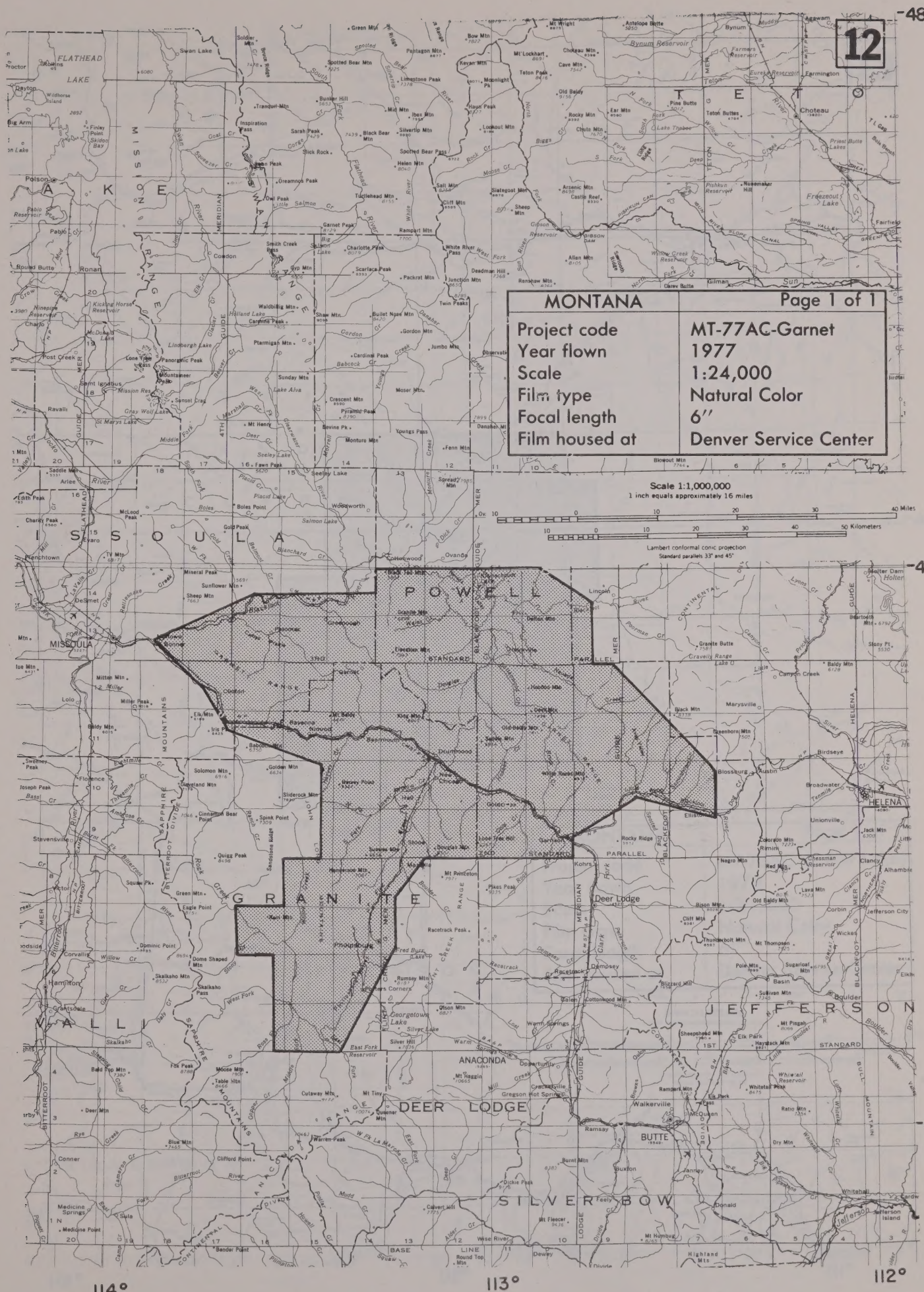
12
-48°
-47°
-46°
114°
113°
112°
MONTANA
Page 1 of 1
Project code
MT-77AC-Garnet
Year flown
1977
Scale
1:24,000
Film type
Natural Color
Focal length
6″
Film housed at
Denver Service Center
Scale 1:1,000,000
1 inch equals approximately 16 miles
40 Miles
50 Kilometers
Lambert conformal conic projection
Standard parallels 33° and 45°
POWELL
GRANITE
DEER LODGE
SILVER BOW
JEFFERSON
MISSOULA
HELENA
BUTTE
ANACONDA
Deer Lodge
Philipsburg
Drummond
Garrison
Avon
Ovando
Lincoln
Helmville
Ennis
Choteau
Augusta
Bynum
Dupuyer
Gilman
Ronan
Polson
Charlo
Hamilton
Stevensville
Florence
Lolo
Superior
Seeley Lake
Placid Lake
Salmon Lake
Lake Alva
Flathead Lake
Swan Lake
Ninepipe Reservoir
Pablo Reservoir
Kicking Horse Reservoir
Gibson Reservoir
Freezeout Lake
Willow Creek Reservoir
Bynum Reservoir
Eureka Reservoir
Farmers Reservoir
Georgetown Lake
Silver Lake
Warm Springs
Gregson Hot Springs
Walkerville
McQueen
Ramsay
Rimini
Clancy
Jefferson City
Boulder
Basin
Wickes
Corvallis
Victor
Conner
Medicine Springs
Medicine Point
Clifford Point
Blue Mtn
Deer Mtn
Rye
Skalkaho Mtn
Skalkaho Pass
Dominic Point
Dome Shaped Mtn
Eagle Point
Green Mtn
Squaw Pk
Quigg Peak
Spink Point
Cinnamon Bear Point
Golden Mtn
Solomon Mtn
Cleveland Mtn
Sweeney Peak
Joseph Peak
Mitten Mtn
Baldy Mtn
Elk Mtn
Iris Pk
Mt Baldy
Ninemile
Bearmouth
Drummond
Garrison
Douglas Mtn
Racetrack Peak
Rumsey Mtn
Potters Corners
Olson Mtn
Silver Hill
Mt Tiny
Queener Mtn
Warren Peak
Cutaway Mtn
Table Mtn
Moose Mtn
Fox Peak
Bald Top Mtn
Mt Haggin
Opportunity
Dickie Peak
Mt Fleecer
Mt Humbug
Highland Mts
Round Top Mtn
Dewey
Divide
Jefferson
Whitehall
Cardwell
Jefferson Island
Ratio Mtn
Dry Mtn
Whitetail Reservoir
Whitetail Peak
Elk Park
Haystack Mtn
Sheepshead Mtn
Mt Pisgah
Sugarloaf Mtn
Pole Mtn
Thunderbolt Mtn
Mt Thompson
Bison Mtn
Old Baldy Mtn
Lava Mtn
Jack Mtn
Unionville
Broadwater
Birdseye
Austin
Blossburg
Ellistown
Rocky Ridge
Kohrs
Nagro Mtn
Red Mtn
Chessman Reservoir
Colorado Mtn
Remin
Stony Pt
Baldy Mtn
Canyon Creek
Marysville
Black Mtn
Greenhorn Mtn
Granite Butte
Gravelly Range
Beartooth Mtn
Holter Dam
Helena
Lincoln
Ovando
Cottonwood
Garrison
Drummond
Avon
Helmville
Ennis
Choteau
Augusta
Bynum
Dupuyer
Gilman
Ronan
Polson
Charlo
Hamilton
Stevensville
Florence
Lolo
Superior
Seeley Lake
Placid Lake
Salmon Lake
Lake Alva
Flathead Lake
Swan Lake
Ninepipe Reservoir
Pablo Reservoir
Kicking Horse Reservoir
Gibson Reservoir
Freezeout Lake
Willow Creek Reservoir
Bynum Reservoir
Eureka Reservoir
Farmers Reservoir
Georgetown Lake
Silver Lake
Warm Springs
Gregson Hot Springs
Walkerville
McQueen
Ramsay
Rimini
Clancy
Jefferson City
Boulder
Basin
Wickes
Corvallis
Victor
Conner
Medicine Springs
Medicine Point
Clifford Point
Blue Mtn
Deer Mtn
Rye
Skalkaho Mtn
Skalkaho Pass
Dominic Point
Dome Shaped Mtn
Eagle Point
Green Mtn
Squaw Pk
Quigg Peak
Spink Point
Cinnamon Bear Point
Golden Mtn
Solomon Mtn
Cleveland Mtn
Sweeney Peak
Joseph Peak
Mitten Mtn
Baldy Mtn
Elk Mtn
Iris Pk
Mt Baldy
Ninemile
Bearmouth
Drummond
Garrison
Douglas Mtn
Racetrack Peak
Rumsey Mtn
Potters Corners
Olson Mtn
Silver Hill
Mt Tiny
Queener Mtn
Warren Peak
Cutaway Mtn
Table Mtn
Moose Mtn
Fox Peak
Bald Top Mtn
Mt Haggin
Opportunity
Dickie Peak
Mt Fleecer
Mt Humbug
Highland Mts
Round Top Mtn
Dewey
Divide
Jefferson
Whitehall
Cardwell
Jefferson Island
Ratio Mtn
Dry Mtn
Whitetail Reservoir
Whitetail Peak
Elk Park
Haystack Mtn
Sheepshead Mtn
Mt Pisgah
Sugarloaf Mtn
Pole Mtn
Thunderbolt Mtn
Mt Thompson
Bison Mtn
Old Baldy Mtn
Lava Mtn
Jack Mtn
Unionville
Broadwater
Birdseye
Austin
Blossburg
Ellistown
Rocky Ridge
Kohrs
Nagro Mtn
Red Mtn
Chessman Reservoir
Colorado Mtn
Remin
Stony Pt
Baldy Mtn
Canyon Creek
Marysville
Black Mtn
Greenhorn Mtn
Granite Butte
Gravelly Range
Beartooth Mtn
Holter Dam
Helena



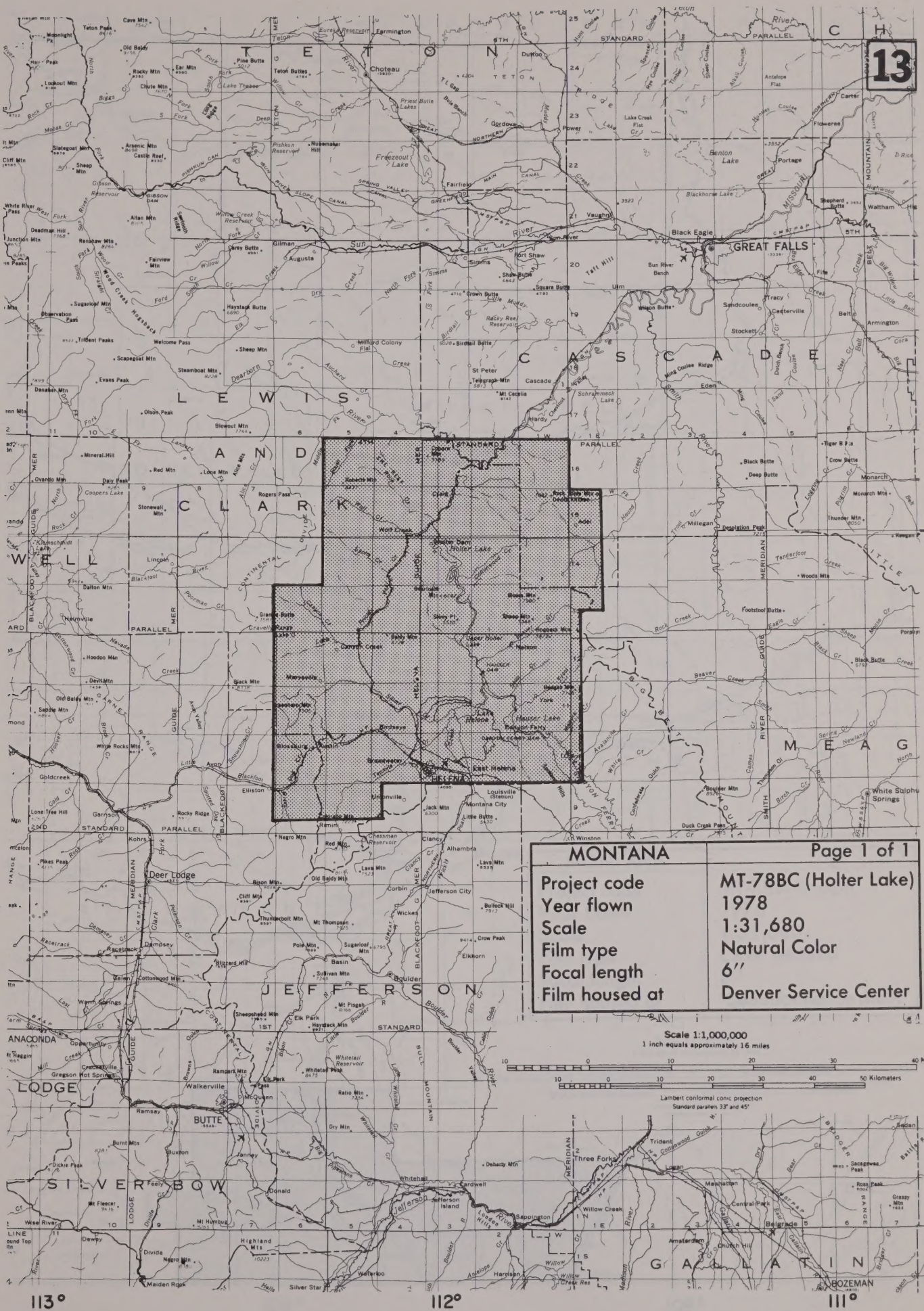
13
MONTANA
Page 1 of 1
Project code
MT-78BC (Holter Lake)
Year flown
1978
Scale
1:31,680
Film type
Natural Color
Focal length
6"
Film housed at
Denver Service Center
Scale 1:1,000,000
1 inch equals approximately 16 miles
10 0 10 20 30 40 Miles
10 0 10 20 30 40 50 Kilometers
Lambert conformal conic projection
Standard parallels 33° and 45°
47°
46°
113°
112°
111°
GREAT FALLS
BUTTE
ANACONDA
LODGE
BOZEMAN
HELENA
East Helena
Lake Helena
Holter Lake
Canyon Creek
Wolf Creek
Beaverhead Mtn
Bald Mtn
Sheep Mtn
Hogback Mtn
Bison Mtn
Elkhorn
Boulder Mtn
Duck Creek Pass
Montana City
Louisville
Unionville
Jack Mtn
Little Butte
Remin
Red Mtn
Negro Mtn
Chessman Reservoir
Alhambra
Lava Mtn
Old Baldy Mtn
Corbin
Jefferson City
Wickes
Bullock Hill
Thunderbolt Mtn
Mt Thompson
Cliff Mtn
Bison Mtn
Deer Lodge
Racetrack
Dempsey
Pole Mtn
Sugarloaf Mtn
Crow Peak
Basin
Sullivan Mtn
Blizzard Hill
Cottonwood Mtn
Warm Springs
Sheepshead Mtn
Elk Park
Haystack Mtn
Mt Pisgah
Whitetail Reservoir
Whitetail Peak
Ramsay
McQueen
Ratio Mtn
Dry Mtn
Burnt Mtn
Buxton
Janney
Dickie Peak
Feely
Mt Fleecer
Mt Humbug
Wise River
Dewey
Divide
Nicol Mtn
Highland Mts
Maiden Rock
Silver Star
Wisdom
Harrison
Willow Creek
Willow Creek Res
Antelope
Sappington
Jefferson Island
Cardwell
Whitehall
Deberry Mtn
Donald
Feely
Three Forks
Trident
Logan
Manhattan
Central Park
Belgrade
Amsterdam
Church Hill
Sacagawea Peak
Ross Peak
Grassy Mtn
Sedan
Bridger
Gallatin River
Madison River
Jefferson River
Boulder River
Missouri River
Dearborn River
Sun River
Teton River
Smith River
Deep Creek
Duck Creek
Belt Creek
Little Belt Mts
Big Belt Mts
Bridger Mts
Tobacco Root Mts
Gallatin Range
Madison Range
Elkhorn Mts
Boulder Mts
Rocky Mts
Lewis and Clark Range
Scapegoat Wilderness
Bob Marshall Wilderness
Great Bear Wilderness
Gates of the Mountains Wilderness
Gates of the Mountains
Holter Dam
Hauser Dam
Hauser Lake
Lake Helena
Canyon Ferry
Canyon Ferry Lake
Canyon Ferry Reservoir
Gibson Dam
Gibson Reservoir
Pishkun Reservoir
Willow Creek Reservoir
Freezeout Lake
Benton Lake
Blackhorse Lake
Lake Creek Flat
Sun River Bench
Ulm
Fort Shaw
Simms
Fairfield
Vaughn
Black Eagle
Great Falls
Sandcoulee
Centerville
Tracy
Stockett
Belt
Armington
Monarch
Black Butte
Deep Butte
Crow Butte
Tiger Butte
Thunder Mtn
Desolation Peak
Millegan
Kevin
Footstool Butte
Woods Mtn
Tenderfoot Creek
Rock Creek
Eagle Creek
Sheep Creek
Porphyry
Black Butte Creek
Beaver Creek
Smith River
Birch Creek
Thompson Gr
Newland Creek
White Sulphur Springs
Meagher
Judith Mts
Square Butte
Shaw Butte
Crown Butte
Wilson Butte
Sand Coulee
Stockett
Belt
Armington
Eden
Schrammeck Lake
Cascade
St Peter
Telegraph Mtn
Mt Cecilia
Birdtail Butte
Milford Colony Flat
Sheep Mtn
Welcome Pass
Steamboat Mtn
Evans Peak
Danaher Mtn
Olson Peak
Blowout Mtn
Haystack Butte
Fairview Mtn
Carey Butte
Augusta
Gilman
Rainshaw Mtn
Allan Mtn
Deadman Hill
Junction Mtn
Sugarloaf Mtn
Observation Pass
Trident Peaks
Mineral Hill
Red Mtn
Ovando Mtn
Daly Peak
Stonewall Mtn
Rogers Pass
Lincoln
Dalton Mtn
Thermville
Hoodoo Mtn
Devil Mtn
Old Baldy Mtn
Saddle Mtn
White Rocks Mtn
Goldcreek
Elliston
Garrison
Lone Tree Hill
Rocky Ridge
Kohrs
Pikes Peak
Gregson Hot Springs
Opportunity
Crackerville
Rampart Mtn
Walkerville
Elk Park Pass
Gibson Dam
Willow Creek Reservoir
Pishkun Reservoir
Nursemaker Hill
Arsenic Mtn
Castle Reef
Sheep Mtn
Slategoat Mtn
Cliff Mtn
Lockout Mtn
Moonlight Pk
Teton Peak
Cave Mtn
Old Baldy
Rocky Mtn
Ear Mtn
Pine Butte
Teton Buttes
Chute Mtn
Choteau
Dutton
Farmington
Eureka Reservoir
Priest Butte Lakes
Bare Branch
Ordovician
Power
Antelope Flat
Flowerree
Carter
Portage
Shepherd Butte
Waltham
Hilger
Highwood Mtns
Big Coulee
Square Coulee
Timber Coulee
Sheep Coulee
Hunter Coulee
Antelope Coulee
Nursery Coulee
Lake Creek Flat
Benton Lake
Blackhorse Lake
Sun River Bench
Ulm
Fort Shaw
Simms
Fairfield
Vaughn
Black Eagle
Great Falls
Sandcoulee
Centerville
Tracy
Stockett
Belt
Armington
Monarch
Black Butte
Deep Butte
Crow Butte
Tiger Butte
Thunder Mtn
Desolation Peak
Millegan
Kevin
Footstool Butte
Woods Mtn
Tenderfoot Creek
Rock Creek
Eagle Creek
Sheep Creek
Porphyry
Black Butte Creek
Beaver Creek
Smith River
Birch Creek
Thompson Gr
Newland Creek
White Sulphur Springs
Meagher
Judith Mts
Square Butte
Shaw Butte
Crown Butte
Wilson Butte
Sand Coulee
Stockett
Belt
Armington
Eden
Schrammeck Lake
Cascade
St Peter
Telegraph Mtn
Mt Cecilia
Birdtail Butte
Milford Colony Flat
Sheep Mtn
Welcome Pass
Steamboat Mtn
Evans Peak
Danaher Mtn
Olson Peak
Blowout Mtn
Haystack Butte
Fairview Mtn
Carey Butte
Augusta
Gilman
Rainshaw Mtn
Allan Mtn
Deadman Hill
Junction Mtn
Sugarloaf Mtn
Observation Pass
Trident Peaks
Mineral Hill
Red Mtn
Ovando Mtn
Daly Peak
Stonewall Mtn
Rogers Pass
Lincoln
Dalton Mtn
Thermville
Hoodoo Mtn
Devil Mtn
Old Baldy Mtn
Saddle Mtn
White Rocks Mtn
Goldcreek
Elliston
Garrison
Lone Tree Hill
Rocky Ridge
Kohrs
Pikes Peak
Gregson Hot Springs
Opportunity
Crackerville
Rampart Mtn
Walkerville
Elk Park Pass
TETON
CLARK
LEWIS AND CLARK
JEFFERSON
SILVER BOW
CASCADE
MEAGHER
GALLATIN
WELL
LODGE
ANACONDA
BUTTE
GREAT FALLS
HELENA
BOZEMAN
1ST STANDARD PARALLEL
2ND STANDARD PARALLEL
5TH STANDARD PARALLEL
6TH STANDARD PARALLEL
PRINCIPAL MERIDIAN
BOISE MERIDIAN
MISSOURI RIVER
MISSOURI MOUNTAIN
BIG BELT MOUNTAIN
BIG BELT
BIG BELT MTS
BIG BELT
BIG BELT MTS
BIG BELT
BIG BELT MTS

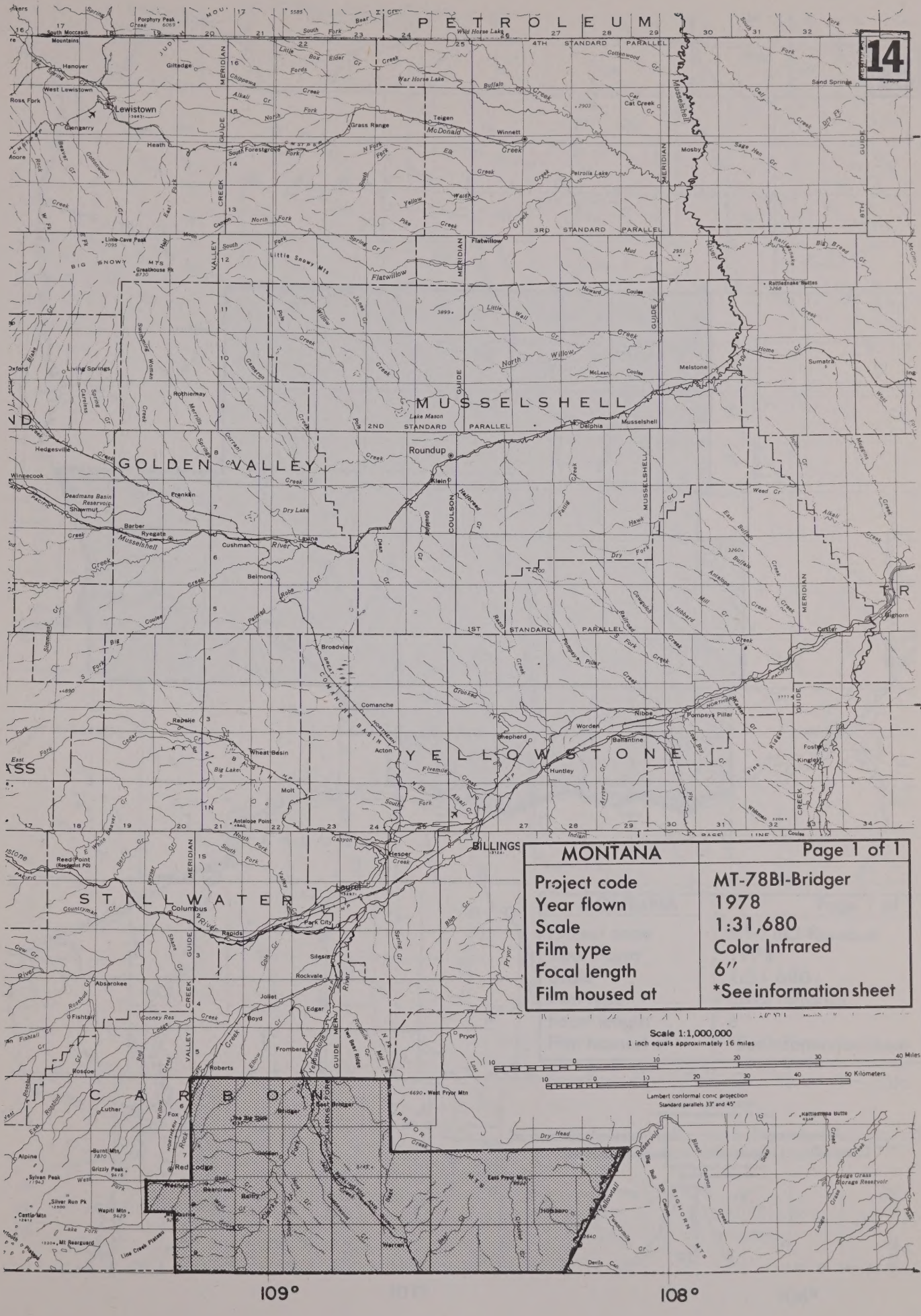

MONTANA	Page 1 of 1
Project code	MT-78BI-Bridger
Year flown	1978
Scale	1:31,680
Film type	Color Infrared
Focal length	6"
Film housed at	*See information sheet

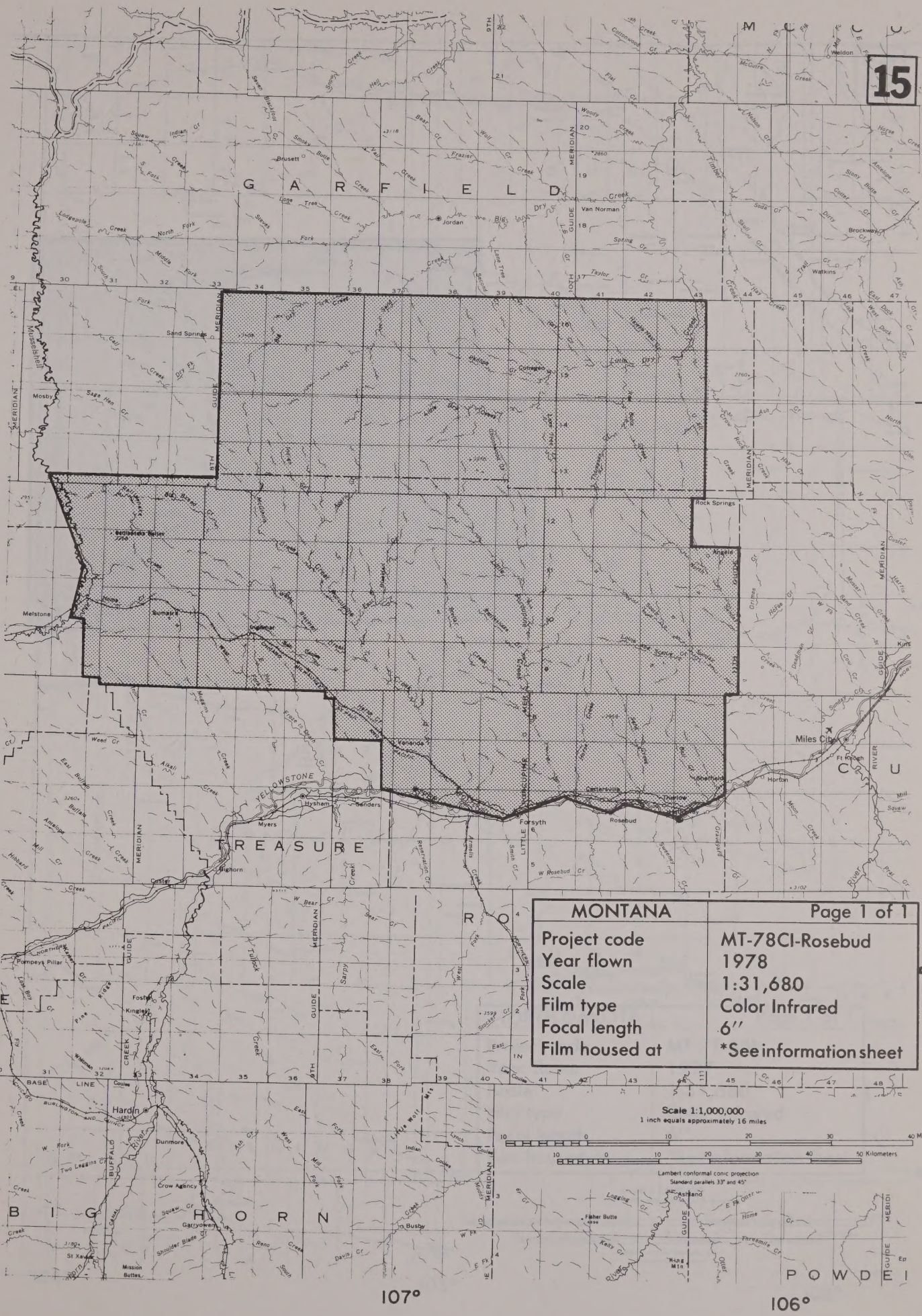

MONTANA	Page 1 of 1
Project code	MT-78CI-Rosebud
Year flown	1978
Scale	1:31,680
Film type	Color Infrared
Focal length	6″
Film housed at	*See information sheet

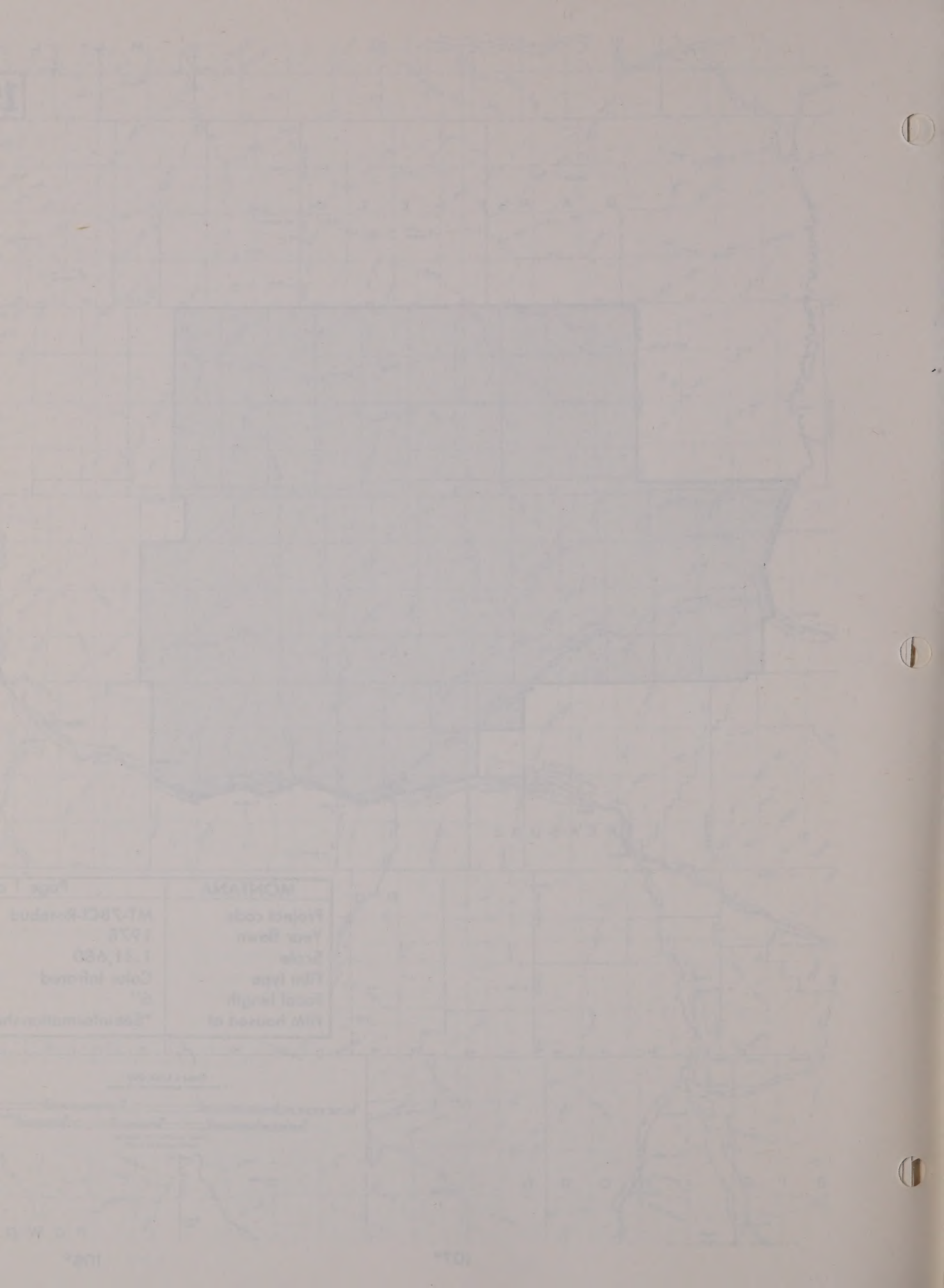

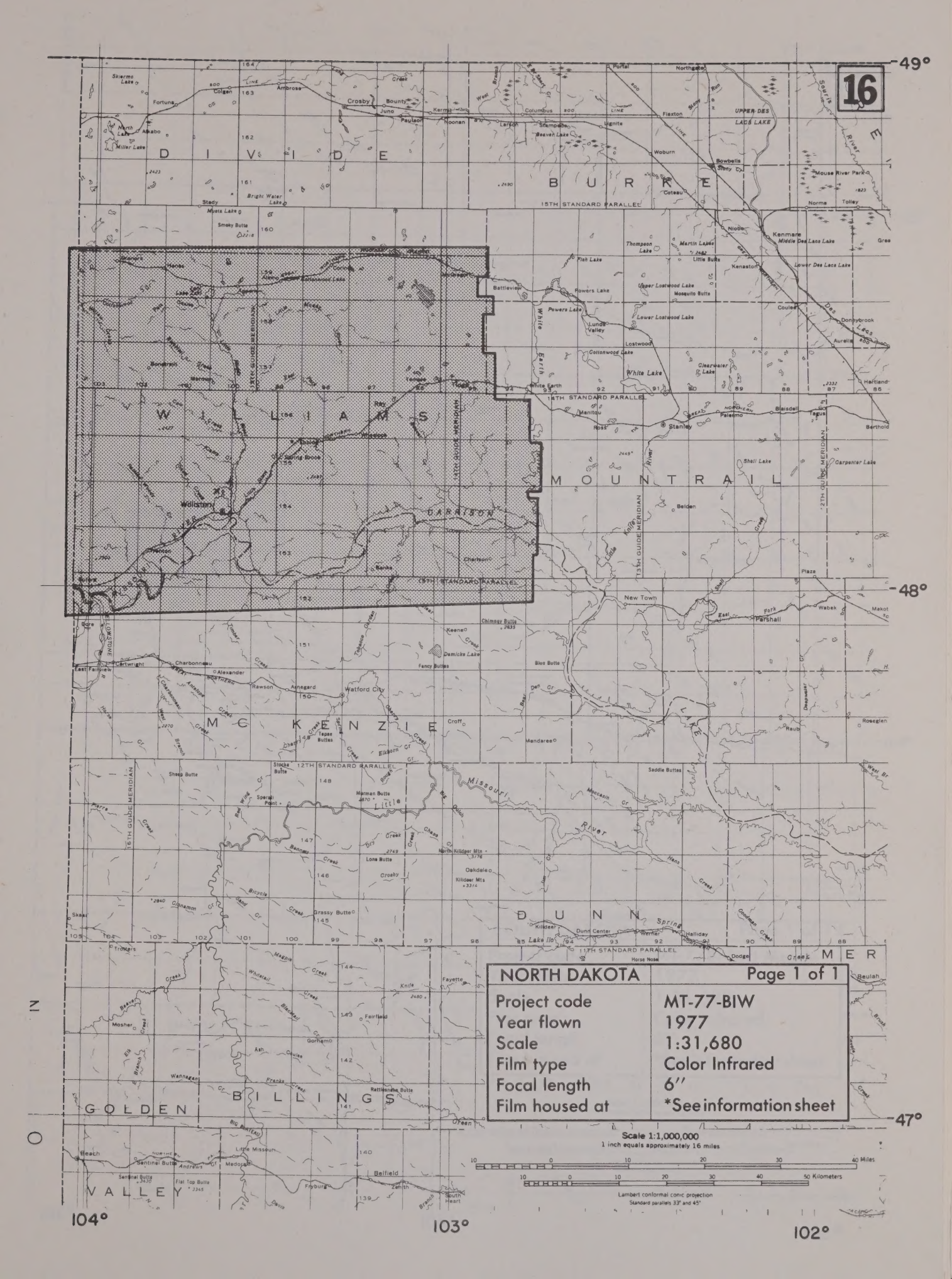

NORTH DAKOTA	Page 1 of 1
Project code	MT-77-BIW
Year flown	1977
Scale	1:31,680
Film type	Color Infrared
Focal length	6"
Film housed at	*See information sheet

Scale 1:1,000,000
1 inch equals approximately 16 miles

10 0 10 20 30 40 Miles
10 0 10 20 30 40 50 Kilometers

Lambert conformal conic projection
Standard parallels 33° and 45°

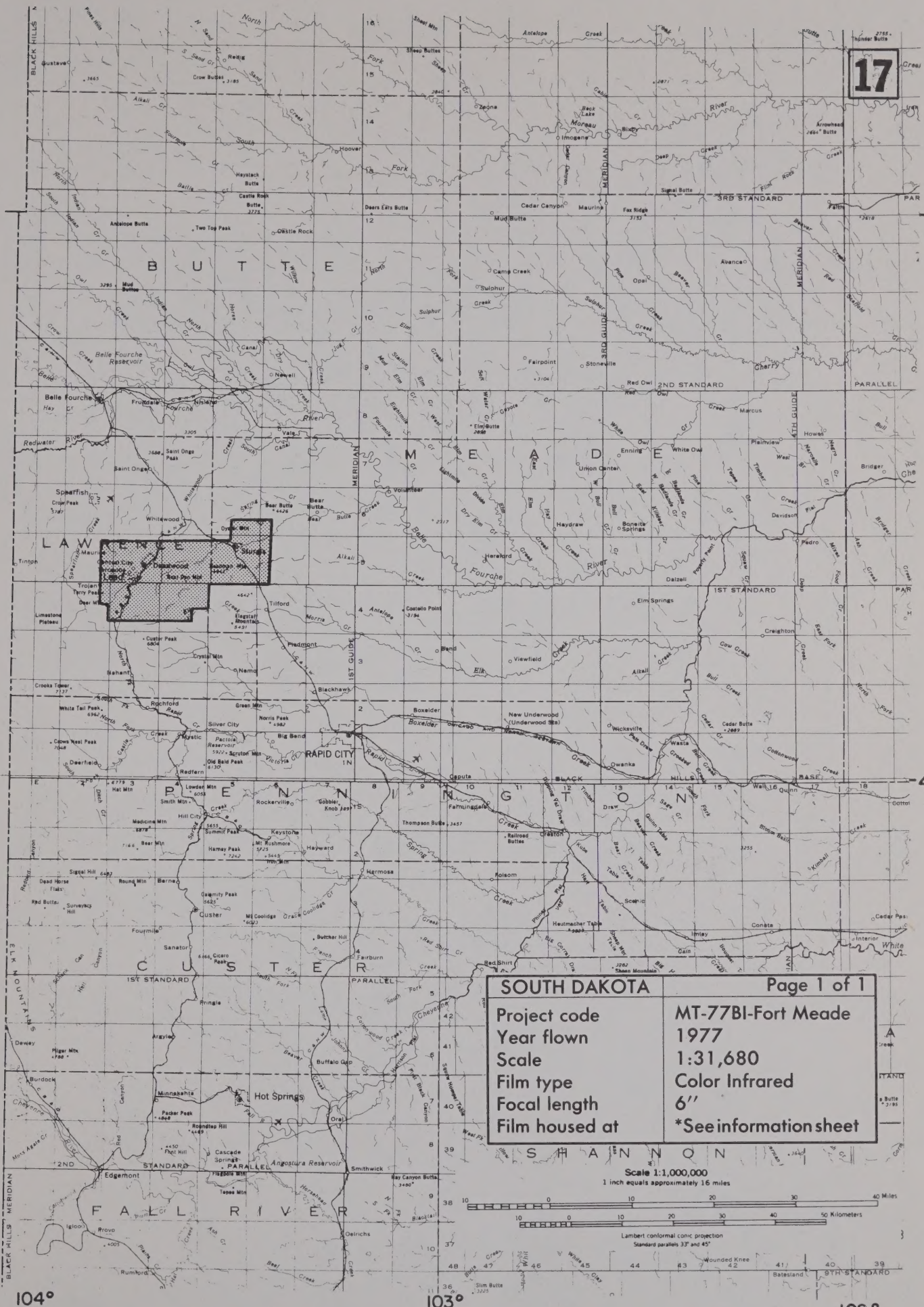

SOUTH DAKOTA	Page 1 of 1
Project code	MT-77BI-Fort Meade
Year flown	1977
Scale	1:31,680
Film type	Color Infrared
Focal length	6"
Film housed at	*See information sheet

NEVADA

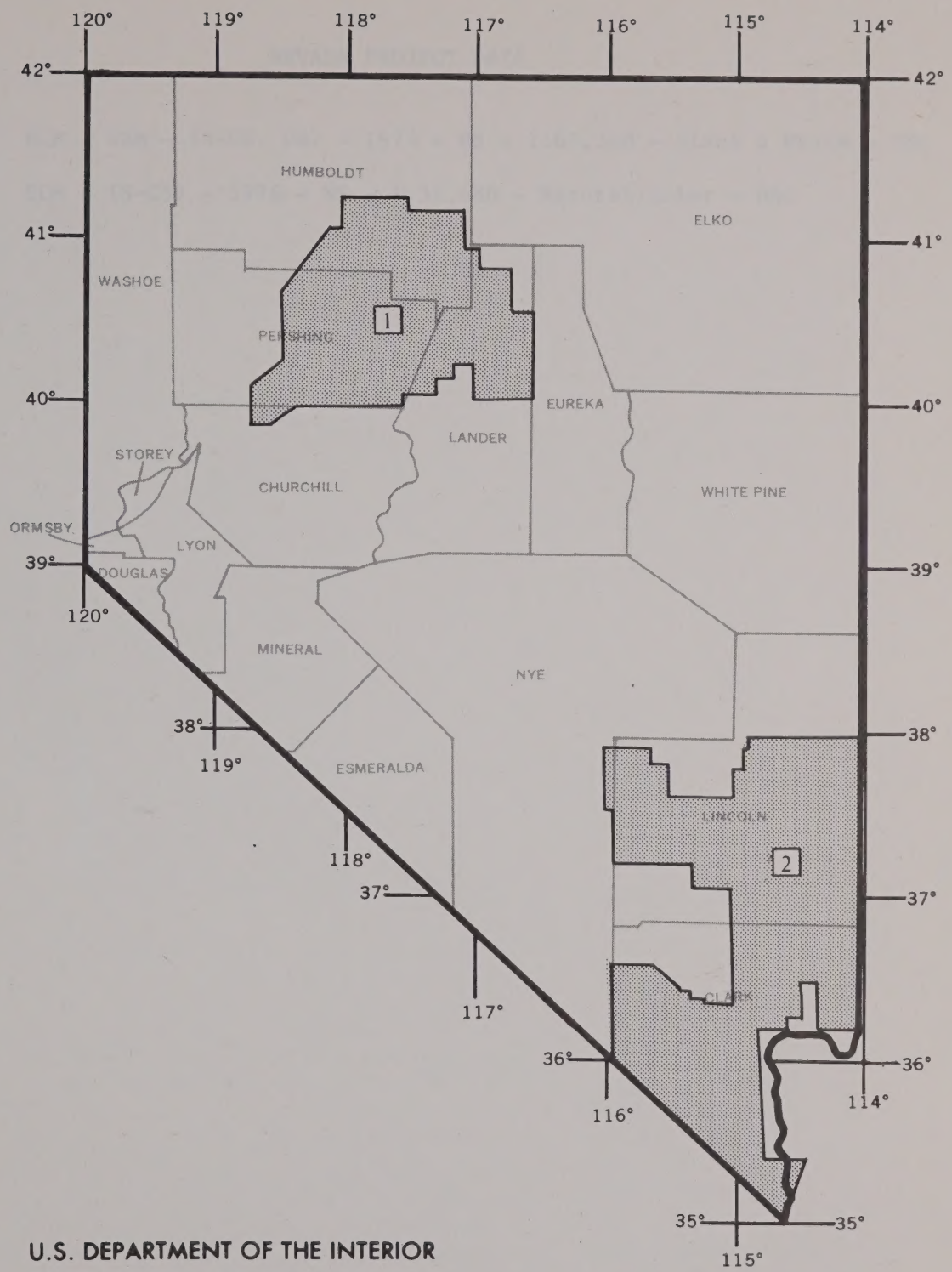

U.S. DEPARTMENT OF THE INTERIOR
BUREAU OF LAND MANAGEMENT

AERIAL PHOTOGRAPHY COVERAGE

NEVADA PROJECT DATA

1 BLM - WBM - (N-02, 06) - 1974 - NS - 1:63,360 - Black & White - DSC

2 BLM - (N-05) - 1976 - NS - 1:31,680 - Natural Color - DSC

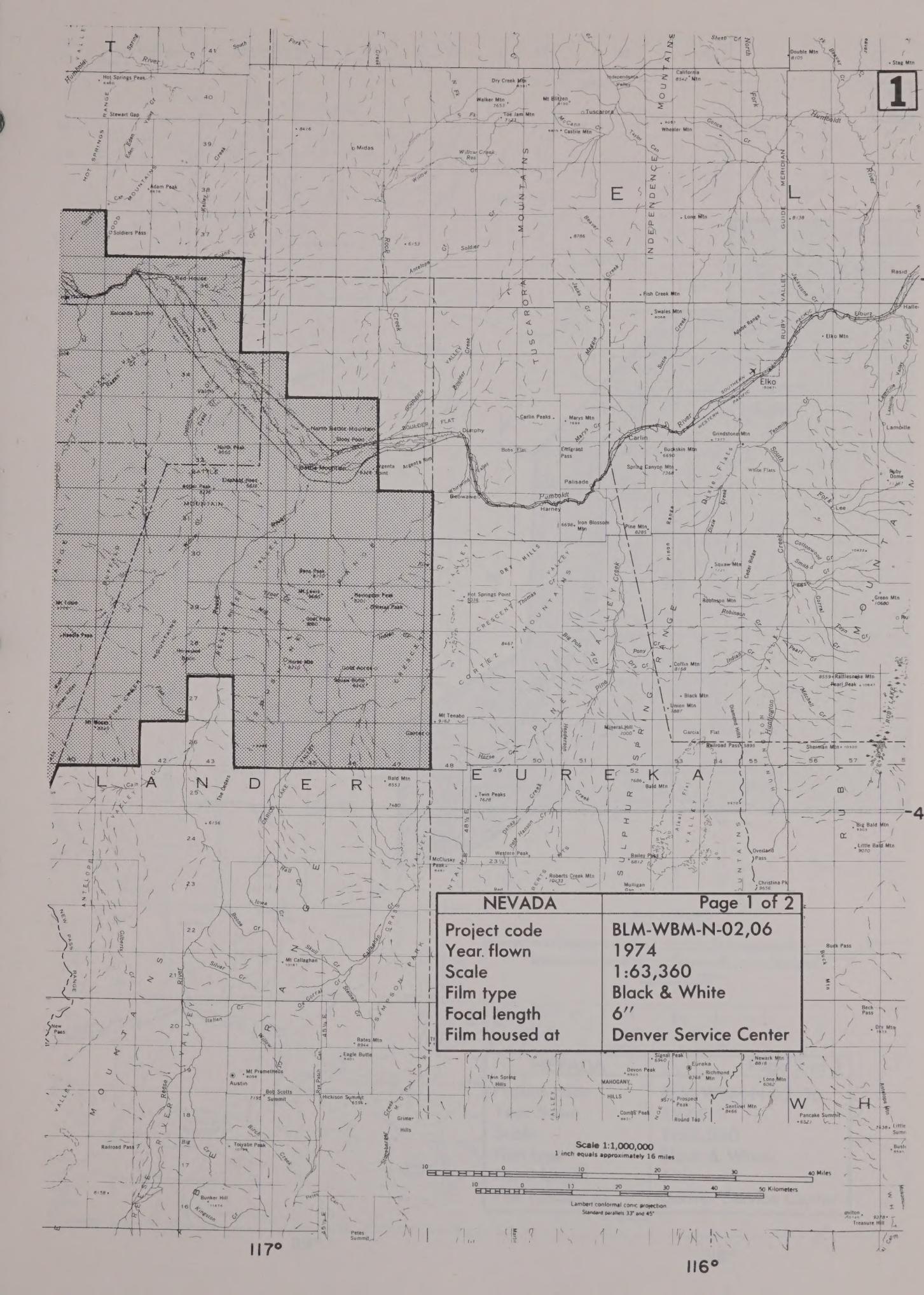
1
-41°
-40°
117°
116°
NEVADA
Page 1 of 2
Project code
BLM-WBM-N-02,06
Year. flown
1974
Scale
1:63,360
Film type
Black & White
Focal length
6"
Film housed at
Denver Service Center
Scale 1:1,000,000
1 inch equals approximately 16 miles
Lambert conformal conic projection
Standard parallels 33° and 45°

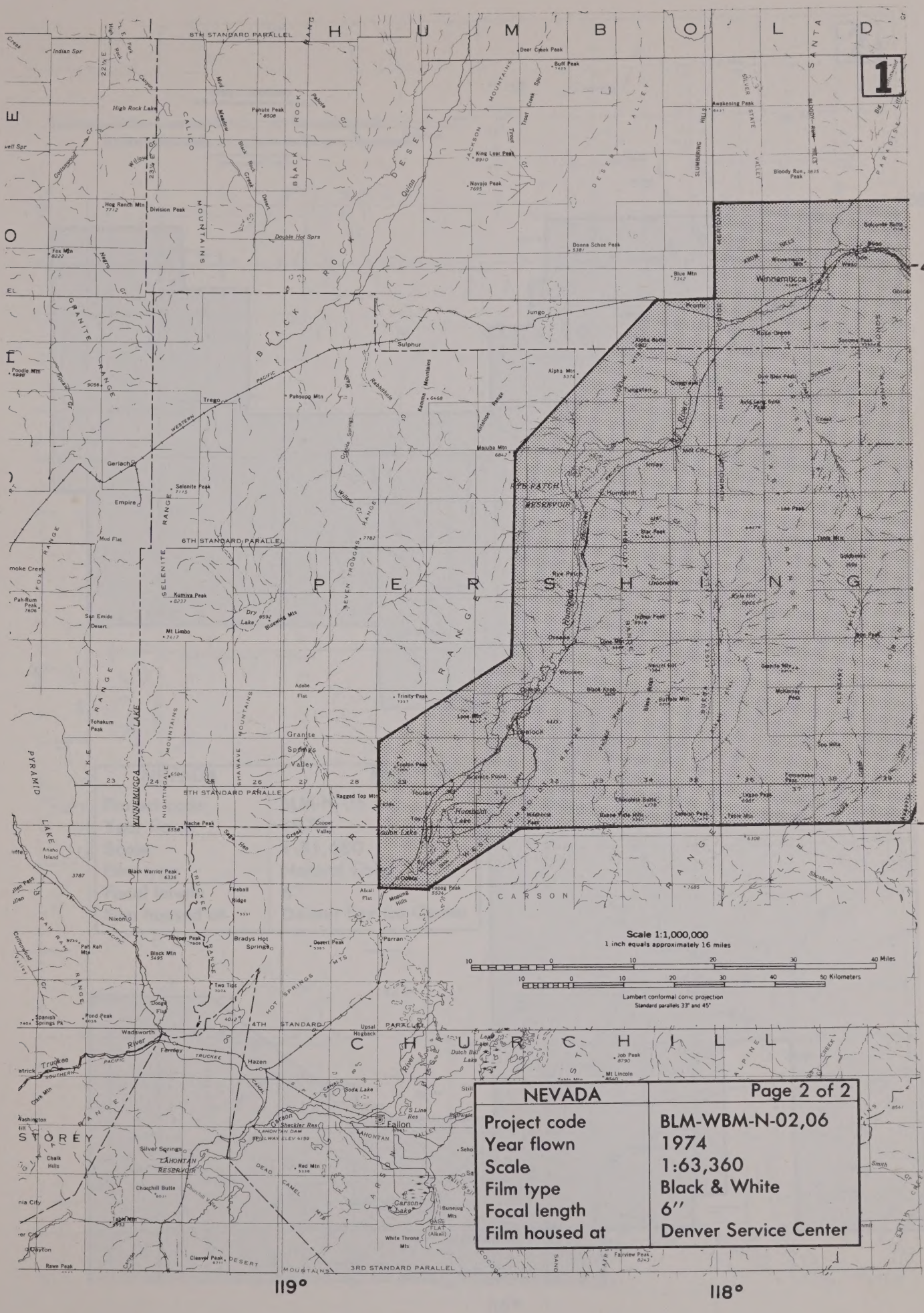

NEVADA	Page 2 of 2
Project code	BLM-WBM-N-02,06
Year flown	1974
Scale	1:63,360
Film type	Black & White
Focal length	6"
Film housed at	Denver Service Center

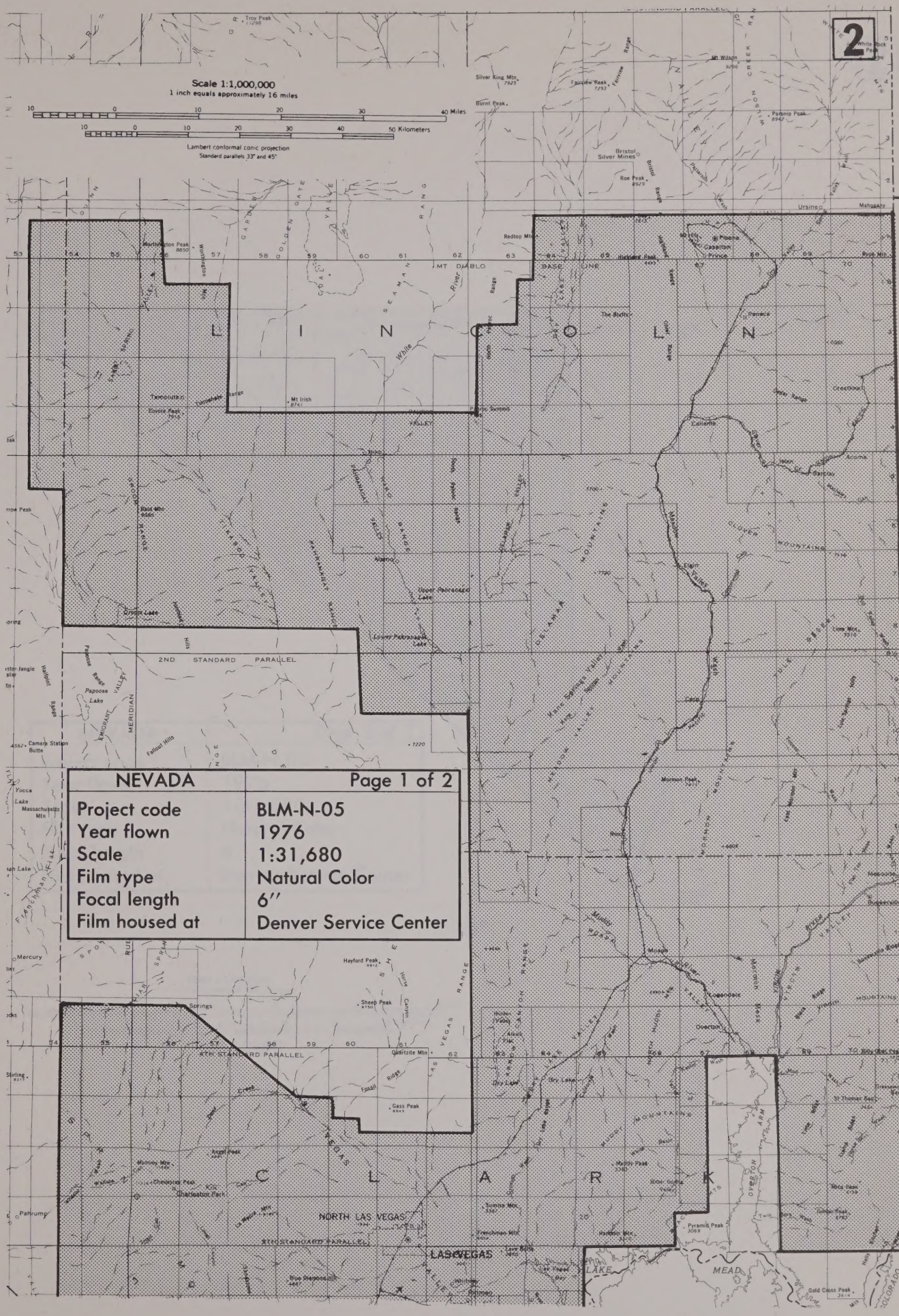
2
Scale 1:1,000,000
1 inch equals approximately 16 miles
40 Miles
50 Kilometers
Lambert conformal conic projection
Standard parallels 33° and 45°
38°
37°
115°
L I N C O L N
C L A R K
2ND STANDARD PARALLEL
4TH STANDARD PARALLEL
MT DIABLO BASE LINE
MOUNT DIABLO MERIDIAN
NEVADA
Page 1 of 2
Project code BLM-N-05
Year flown 1976
Scale 1:31,680
Film type Natural Color
Focal length 6″
Film housed at Denver Service Center

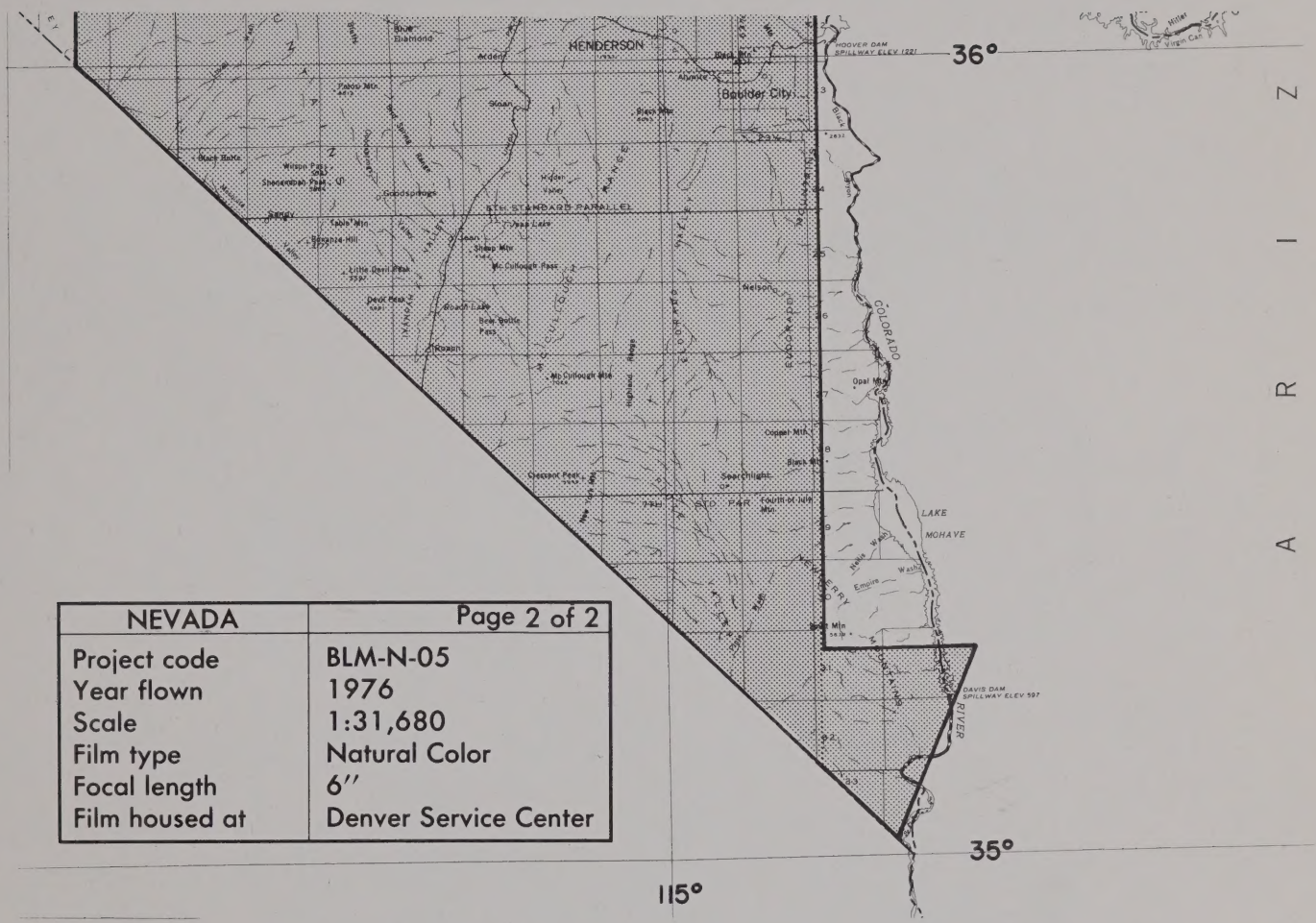

NEVADA	Page 2 of 2
Project code	BLM-N-05
Year flown	1976
Scale	1:31,680
Film type	Natural Color
Focal length	6″
Film housed at	Denver Service Center

Scale 1:1,000,000
1 inch equals approximately 16 miles

10 0 10 20 30 40 Miles

10 0 10 20 30 40 50 Kilometers

Lambert conformal conic projection
Standard parallels 33° and 45°

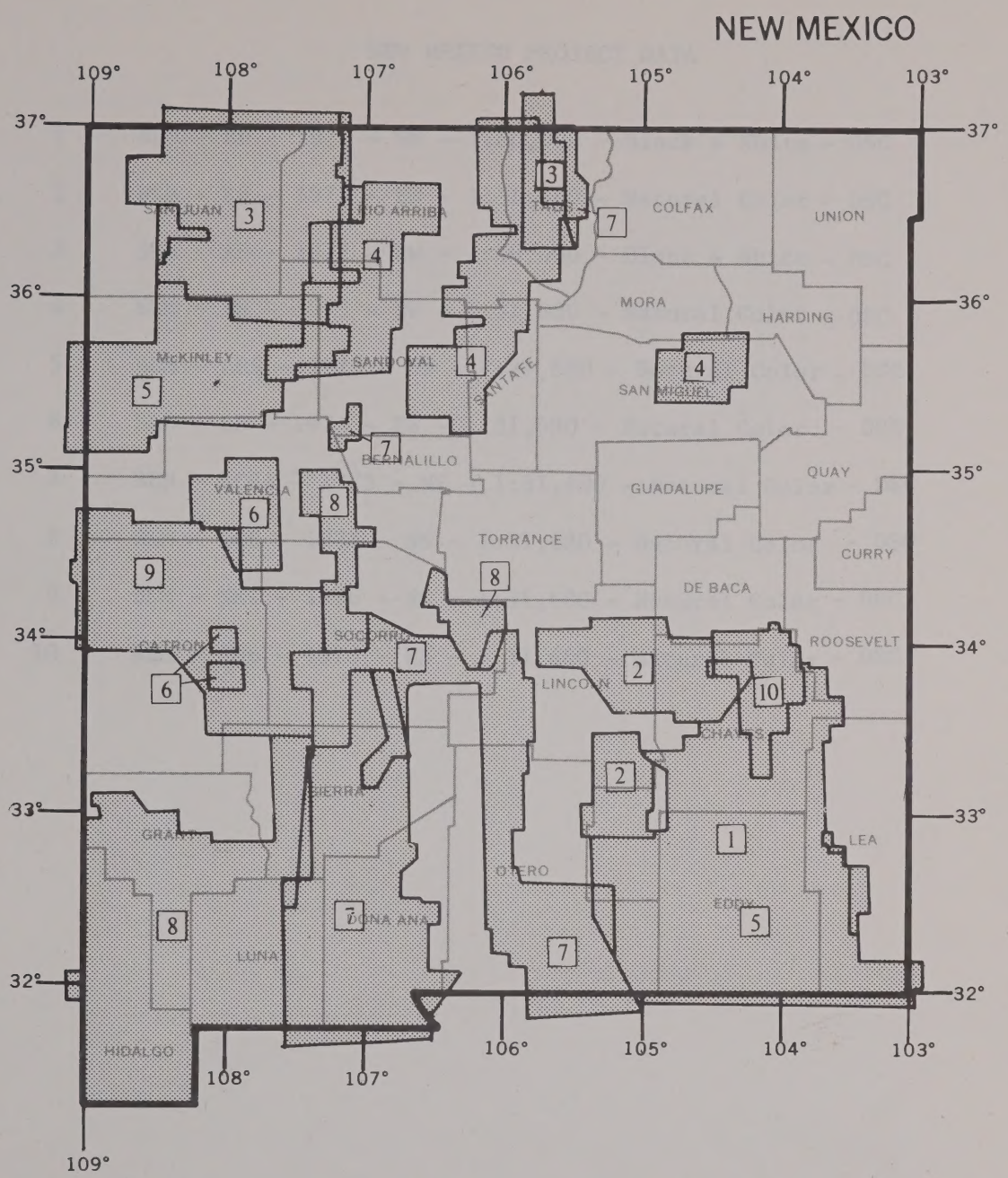

U.S. DEPARTMENT OF THE INTERIOR
BUREAU OF LAND MANAGEMENT

AERIAL PHOTOGRAPHY COVERAGE

NEW MEXICO PROJECT DATA

1 BLM - RH - 1971 - EW - 1:80,000 - Black & White - DSC

2 BLM - RH - 1973 - EW - 1:31,680 - Natural Color - DSC

3 BLM - AH - 1972 - EW - 1:80,000 - Black & White - DSC

4 BLM - AH - 1973 - EW - 1:31,680 - Natural Color - DSC

5 BLM - ARS - 1973 - EW - 1:31,680 - Natural Color - DSC

6 BLM - SH - 1973 - EW - 1:31,680 - Natural Color - DSC

7 BLM - LCSA - 1975 - NS - 1:31,680 - Natural Color - DSC

8 BLM - LCS - 1975 - NS - 1:31,680 - Natural Color - DSC

9 BLM - NM2 - 1976 - NS - 1:31,680 - Natural Color - DSC

10 BLM - NM6 - 1976 - NS - 1:31,680 - Natural Color - DSC

NEW MEXICO	Page 1 of 2
Project code	BLM-RH
Year flown	1971
Scale	1:80,000
Film type	Black & White
Focal length	6″
Film housed at	Denver Service Center

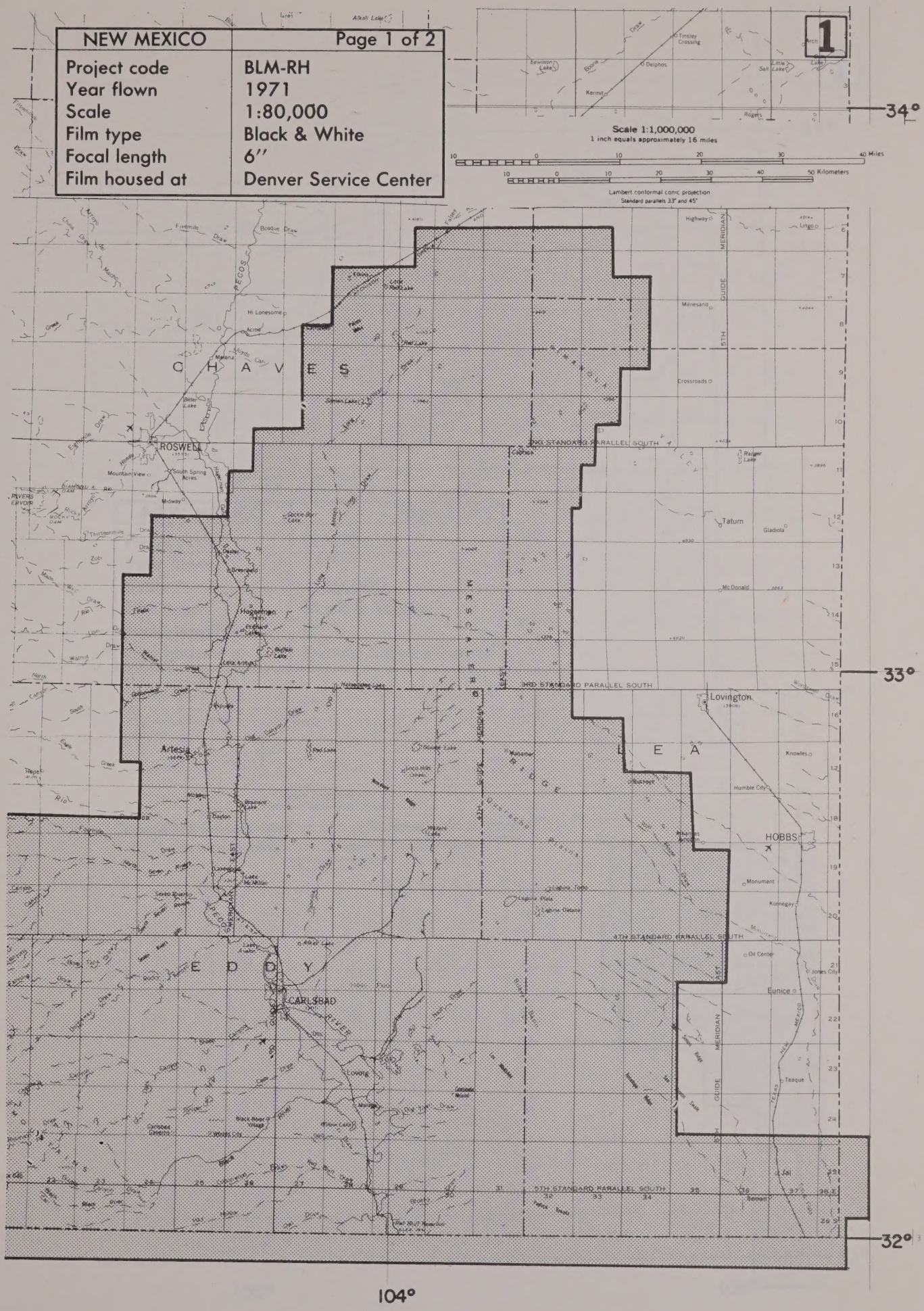

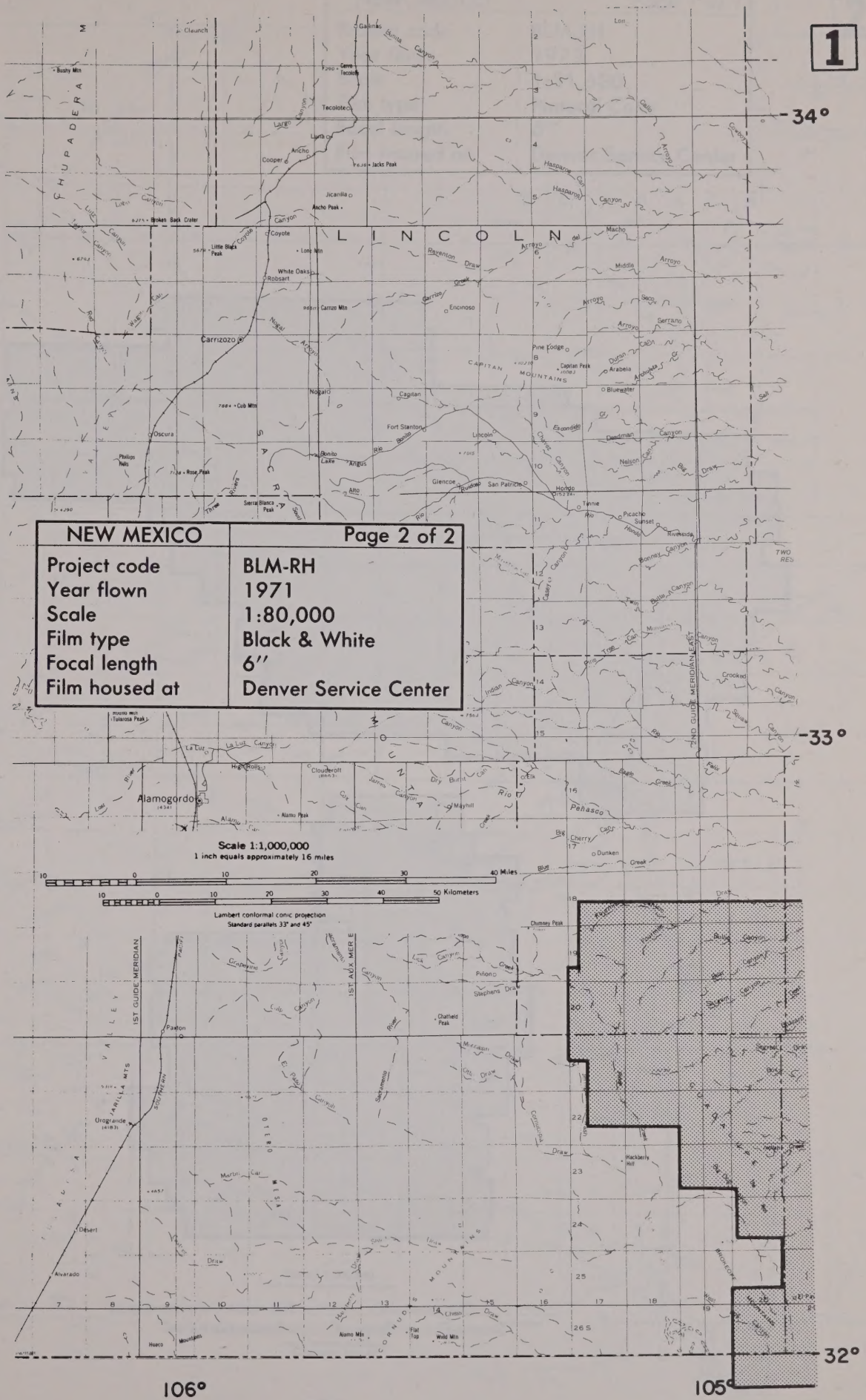

NEW MEXICO	Page 2 of 2
Project code	BLM-RH
Year flown	1971
Scale	1:80,000
Film type	Black & White
Focal length	6″
Film housed at	Denver Service Center

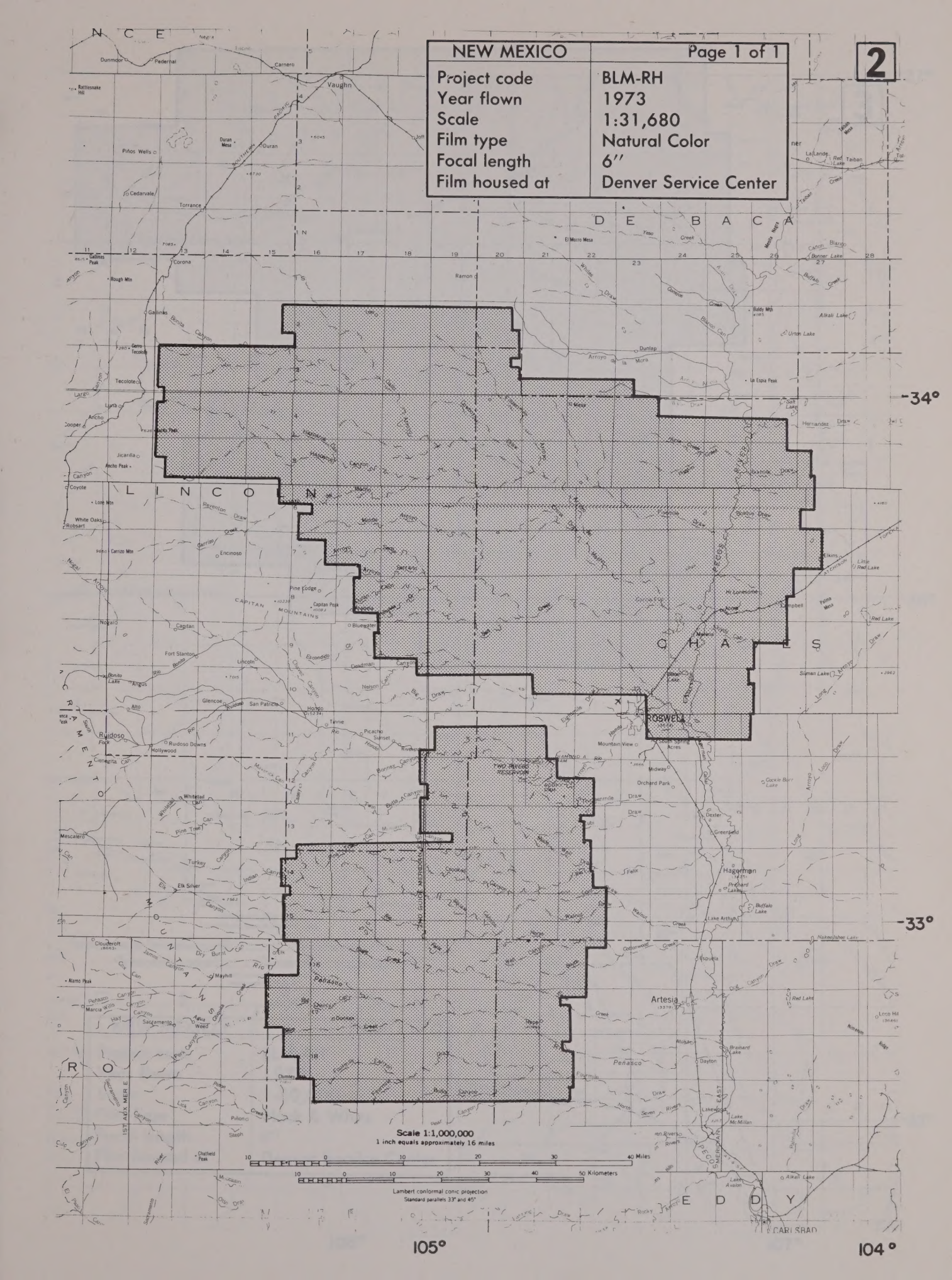
NEW MEXICO
Page 1 of 1
Project code
BLM-RH
Year flown
1973
Scale
1:31,680
Film type
Natural Color
Focal length
6"
Film housed at
Denver Service Center
2
-34°
-33°
105°
104°
Scale 1:1,000,000
1 inch equals approximately 16 miles
40 Miles
50 Kilometers
Lambert conformal conic projection
Standard parallels 33° and 45°
CHAVES
EDDY
DE BACA
LINCOLN
ROSWELL
Artesia
Hagerman
CARLSBAD
Vaughn
Corona
Ruidoso
Capitan
Fort Stanton
Torrance
Encinoso
Dunlap
Ramon
Penasco
Cloudcroft
Mescalero
Hollywood
Glencoe
Lincoln
Nogal
Tecolote
Jicarilla
Gallinas
Duran
Cedarvale
Piños Wells
Dunmoor
Paderhal
Carnero
Dexter
Greenfield
Orchard Park
Mountain View
South Spring Acres
Midway
Lake Arthur
Buffalo Lake
Pecos River
Two Rivers Reservoir
Alkali Lake
Urton Lake
Bonner Lake
Red Lake
Taiban
La Lande
Hi Lonesome
Elkins
Dayton
Lakewood
Lake McMillan
Brainard Lake
Espuela
Loco Hill
Nakeeshee Lake
Cottonwood
Felix
Walnut
Hondo
Picacho
Tinnie
Bonito Lake
Angus
Alto
San Patricio
Whitetail
Pine Tree
Turkey
Elk Silver
Mayhill
Sacramento
Weed
Chimney
Chatfield Peak
Alamo Peak
Rough Mtn
Gallinas Peak
Carrizo Mtn
Lone Mtn
White Oaks
Robsart
Coyote
Ancho
Lucia
Tecolote
Serro Tecolote
Ancho Peak
Capitan Peak
Pine Lodge
Bluewater
Nelson
Goodman
Escondido
Picacho
Sunset
Hollywood
Ruidoso Downs
Cienegita
Whitetail
Mescalero

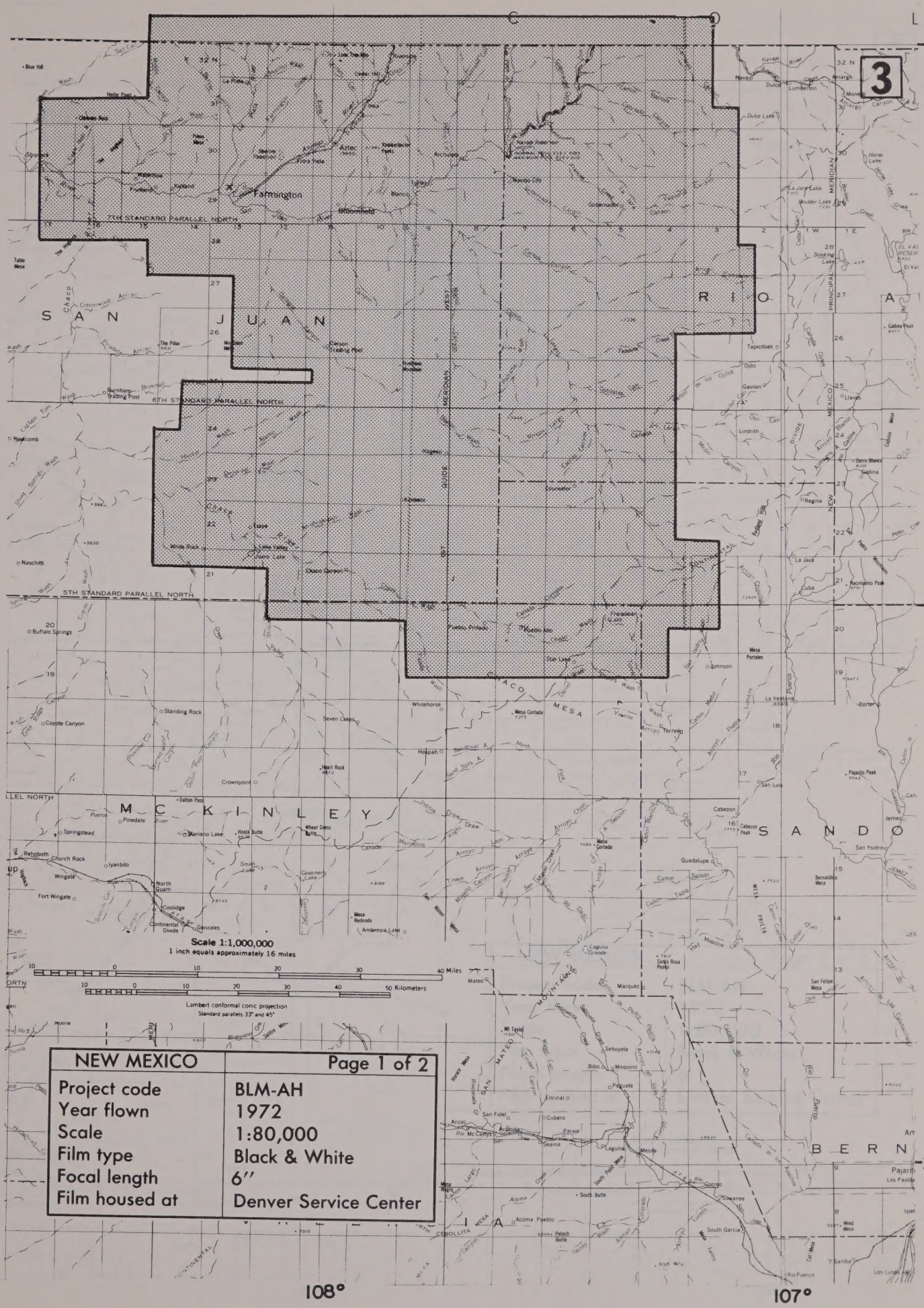

NEW MEXICO	Page 1 of 2
Project code	BLM-AH
Year flown	1972
Scale	1:80,000
Film type	Black & White
Focal length	6"
Film housed at	Denver Service Center

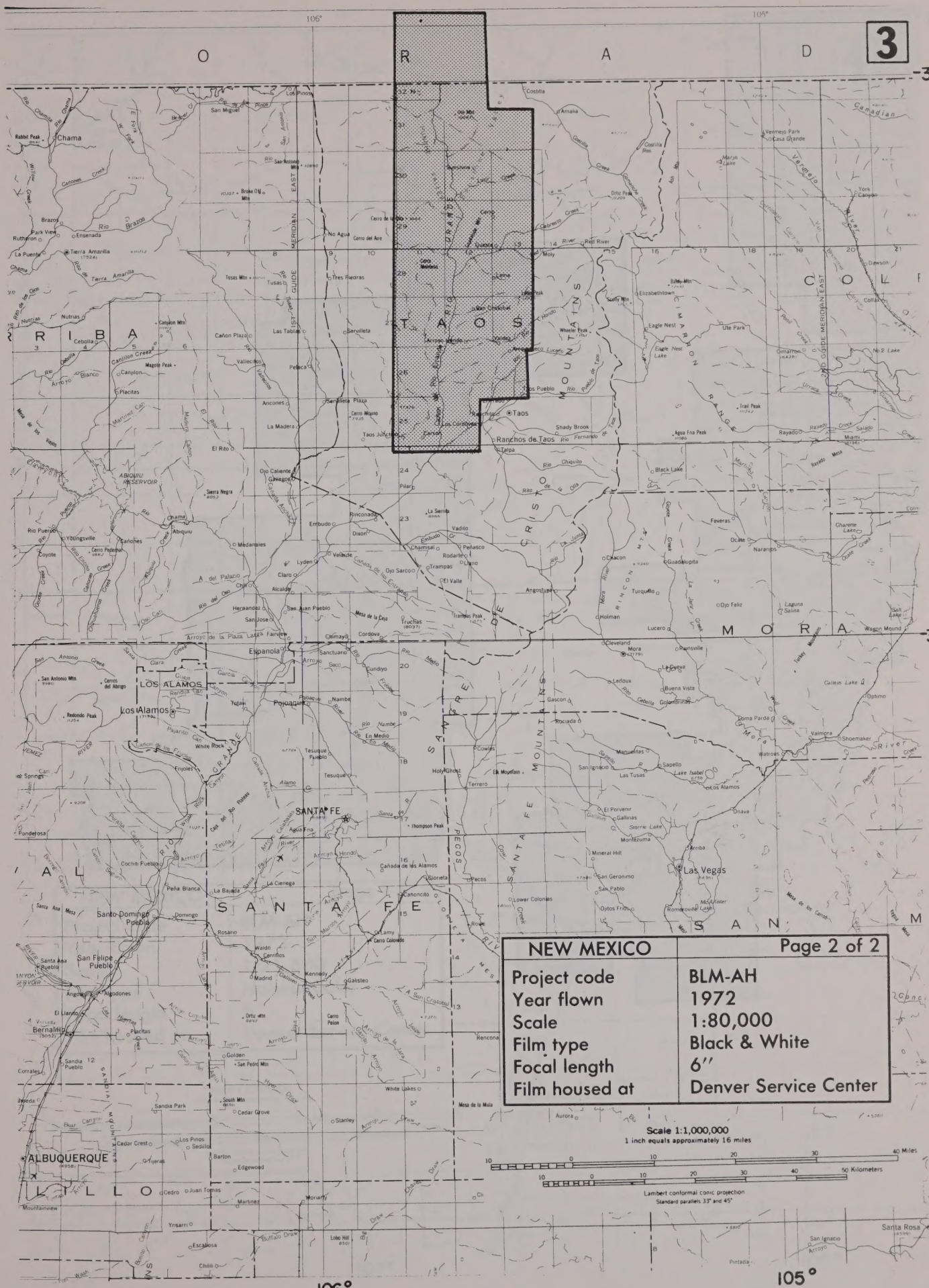
3
106°
105°
37°
36°
35°
O R A D O
T A O S
R I B A
C O L F A X
M O R A
L O S A L A M O S
S A N T A F E
A L B U Q U E R Q U E
S A N M I G U E L
Española
Los Alamos
SANTA FE
Taos
Ranchos de Taos
Las Vegas
ALBUQUERQUE
Rio Grande
Rio Chama
Rio Brazos
Rio Pueblo de Taos
Rio Hondo
Rio Embudo
Rio Nambe
Rio Tesuque
Rio Pojoaque
Rio Santa Cruz
Rio Medio
Rio Quemado
Rio Mora
Rio Gallinas
Rio Pecos
Rio Lower Colonias
Rio Arriba
Rio Chiquito
Rio Fernando de Taos
Rio Grande del Rancho
Rio de la Casa
Rio de la Olla
Rio de Tierra Amarilla
Rio de los Pinos
Rio de los Ojos
Rio Puerco
Rio Salado
Rio Gallegos
Rio Ojo Caliente
Rio Ojo Sarco
Rio Trampas
Rio Cebolla
Rio Colorado
Rio Vermejo
Rio Canadian
Rio Ute
Rio Red River
Rio Costilla
Rio Cabresto
Rio Quesnel
Rio Arroyo Hondo
Rio Arroyo Seco
Rio Arroyo de la Plaza
Rio Arroyo de la Junta
Rio Arroyo de la Cienega
Rio Arroyo de la Vaca
Rio Arroyo de la Jara
Rio Arroyo de la Piedra
Rio Arroyo de la Cruz
Rio Arroyo de la Presa
Rio Arroyo de la Mesa

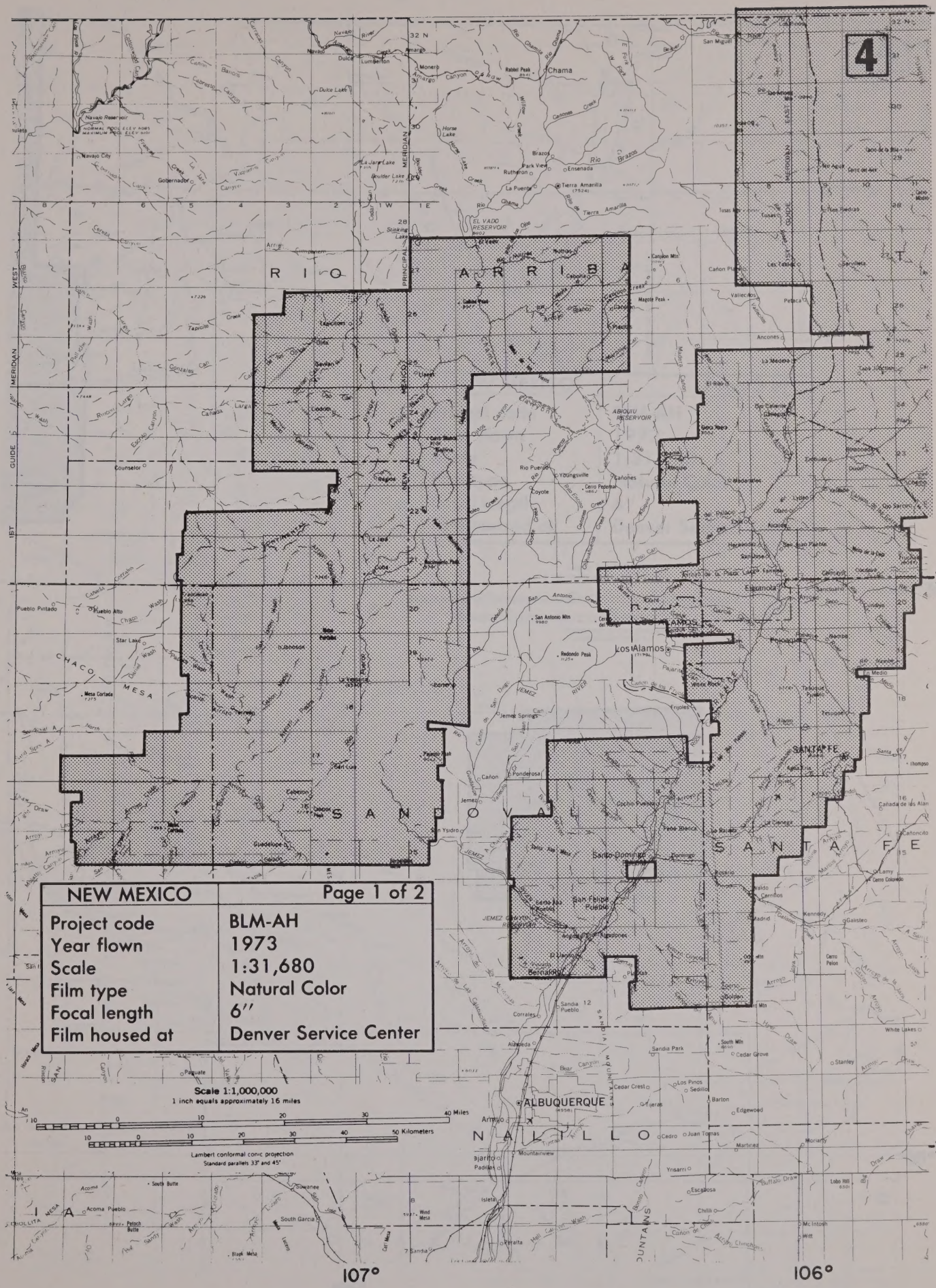
4
37°
36°
35°
107°
106°
RIO ARRIBA
SANDOVAL
SANTA FE
MCKINLEY
CHACO MESA
NACIMIENTO MTNS
NALLILLO
ALBUQUERQUE
Los Alamos
Chama
Navajo Reservoir
Navajo City
Counselor
Cuba
Youngsville
Coyote
Jemez Springs
Ponderosa
Cañon
Santo Domingo
San Felipe Pueblo
Bernalillo
Sandia Pueblo
Corrales
Alameda
Sandia Park
Cedar Crest
Tijeras
Edgewood
Barton
Los Pinos
Sedillo
Juan Tomas
Cedro
Mountainview
Ojarito
Padilla
Isleta
Escabosa
Chilili
Mc Intosh
Witt
Martinez
Moriarty
Stanley
Cedar Grove
South Mtn
Lobo Hill
Acoma Pueblo
South Butte
South Garcia
Penalta
Wind Mesa
Black Mesa
Pueblo Pintado
Star Lake
Mesa Cortada
Pueblo Alto
Pueblo Bonito
Chetro Ketl
Casa Rinconada
Kin Kletso
Guadalupe
Cabezon
Peak
Rio Puerco
Rio Chama
Rio Brazos
Rio Tierra Amarilla
Rio Jemez
Rio Grande
Rio Salado
Rio Guadalupe
Rio Ojo Caliente
Rio Embudo
Rio Pueblo
Rio Vallecitos
Rio Nutrias
Rio Cebolla
Rio Gallina
Rio Arriba
Rio Chiquito
Rio Gallegos
Rio Largo
Rio Gobernador
Rio Navajo
Rio Amargo
Rio Capulin
Rio Blanco
Rio Frijoles
Rio Medio
Rio Tesuque
Rio Quemado
Rio Salado
Rio Puerco
Rio Grande
Rio Jemez
Rio Chama
Rio Brazos
Rio Tierra Amarilla

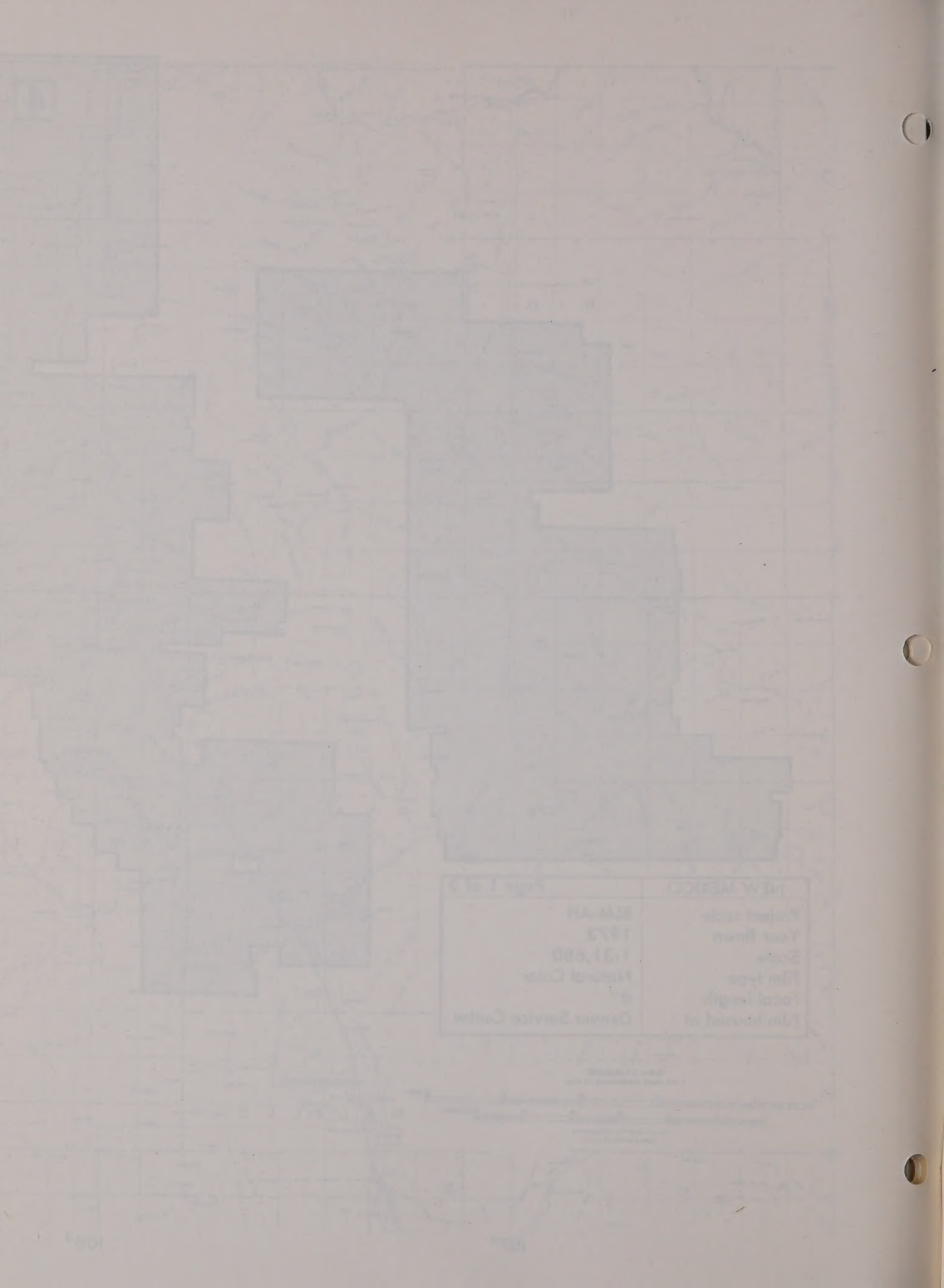

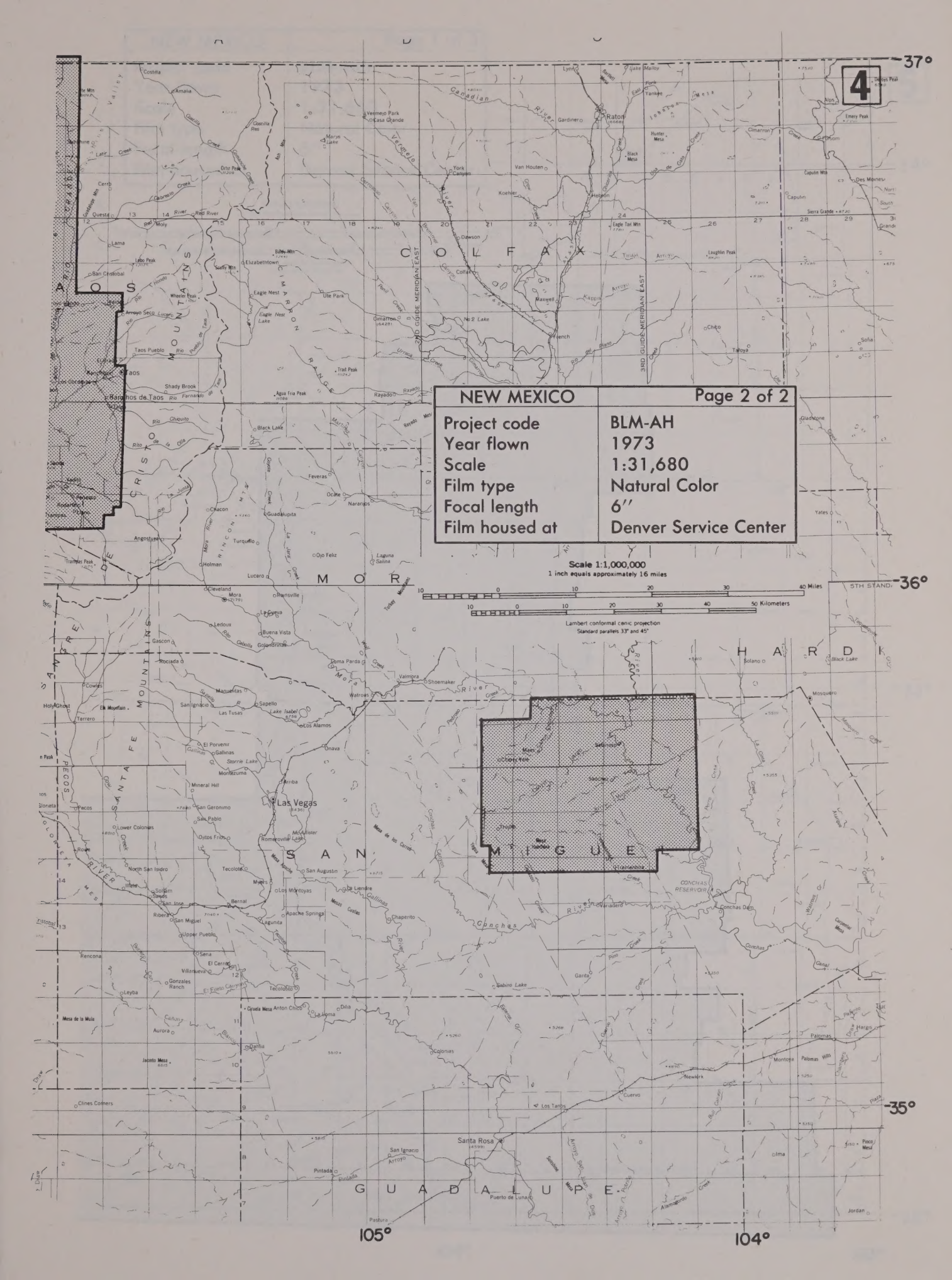
4
37°
36°
35°
105°
104°
NEW MEXICO
Page 2 of 2
Project code
BLM-AH
Year flown
1973
Scale
1:31,680
Film type
Natural Color
Focal length
6″
Film housed at
Denver Service Center
Scale 1:1,000,000
1 inch equals approximately 16 miles
Lambert conformal conic projection
Standard parallels 33° and 45°
COLFAX
HARDING
SAN MIGUEL
GUADALUPE
MORA
Las Vegas
Raton
Taos
Los Alamos
Santa Rosa
Sapello
Watrous
Mosquero
Conchas Dam
Tucumcari
Newkirk
Montoya
Palomas
Cuervo
Los Tanos
Sabino Lake
Conchas Reservoir
Canadian River
Pecos River
Gallinas River
Mora River
Vermejo River
Sangre de Cristo Mountains
Santa Fe Mountains
Pecos Mountains
Rincon Mts
Turkey Mountains
Sapello
Chicorica Peak
Glorieta
Pecos
Rowe
Romeroville
Lake Isabel
Storrie Lake
Conchas Reservoir
Conchas Dam
Variadero
Montoya
Palomas
Newkirk
Cuervo
Los Tanos
Sabino Lake
Sarita Rosa
Puerto de Luna
Pintada
Pastura
Jordan
Alamogordo
Yates
Solano
Black Lake
Mosquero
Gladstone
Taloya
Chico
Sofia
Maxwell
French
Dawson
Koehler
Heaton
Van Houten
York Canyon
Gardiner
Lynch
Lake Maloy
Emery Peak
Capulin
Capulin Mtn
Des Moines
Sierra Grande
Eagle Tail Mtn
Laughlin Peak
Hunter Mesa
Black Mesa
Tinaja
Arroyo
Kenton
Yankee
Dry Cimarron
Cimarron
Springer
Maxwell
Colfax
Ute Park
Eagle Nest
Eagle Nest Lake
No 2 Lake
Cimarron
Rayado
Trail Peak
Agua Fria Peak
Black Lake
Feveras
Ocate
Naranjos
Guadalupita
Chacon
Angostura
Turquillo
Ojo Feliz
Laguna Salina
Holman
Cleveland
Mora
Rainsville
La Cueva
Ledoux
Buena Vista
Golondrinas
Gascon
Rociada
Cowles
Holy Ghost
Terrero
Manuelitas
Sapello
San Ignacio
Las Tusas
Los Alamos
El Porvenir
Gallinas
Montezuma
Storrie Lake
Mineral Hill
Arriba
Las Vegas
San Geronimo
San Pablo
Lower Colonias
Ojitos Frios
Romeroville
McAllister
Tecolote
San Augustin
North San Isidro
Sotom
Bernal
Los Montoyas
Apache Springs
Lagunita
Chaperito
San Miguel
Upper Pueblo
Rencona
Sena
El Cerrito
Villanueva
Gonzales Ranch
Leyba
Tecolotito
Anton Chico
Dilia
La Loma
Colonias
Cuervo
Los Tanos
Newkirk
Montoya
Palomas
Hilts
Clines Corners
Aurora
Mesa de la Mula
Jacinto Mesa
Pinta
Sarita Rosa
San Ignacio
Arroyo
Pintada
Puerto de Luna
Pastura
Jordan
Alamogordo
Pinos Mesa
Taos Pueblo
Ranchos de Taos
Shady Brook
Arroyo Seco
Lama
Lobo Peak
San Cristobal
Questa
Red River
Cerro
Costilla
Amalia
Valdez
Ute Mtn
Latir Creek
Cabresto Creek
Ortiz Peak
Costilla Creek
Costilla Res
Ash Mtn
Vermejo Park
Casa Grande
Maxwell
Raton
Canadian River
Vermejo River
Dry Cimarron
Cimarron Creek
Van Houten
Koehler
Heaton
Yankee
Kenton
Black Mesa
Hunter Mesa
Tinaja
Arroyo
Capulin
Capulin Mtn
Des Moines
Sierra Grande
Eagle Tail Mtn
Laughlin Peak



NEW MEXICO	Page 1 of 3
Project code	BLM-ARS
Year flown	1973
Scale	1:31,680
Film type	Natural Color
Focal length	6″
Film housed at	Denver Service Center

5

Scale 1:1,000,000
1 inch equals approximately 16 miles

10 0 10 20 30 40 Miles

10 0 10 20 30 40 50 Kilometers

Lambert conformal conic projection
Standard parallels 33° and 45°

ROOSEVELT

CHAVES

EDDY

LEA

1ST STANDARD PARALLEL SOUTH

2ND STANDARD PARALLEL SOUTH

3RD STANDARD PARALLEL SOUTH

4TH STANDARD PARALLEL SOUTH

5TH STANDARD PARALLEL SOUTH

NEW MEXICO PRINCIPAL MERIDIAN

GUIDE MERIDIAN EAST

5TH GUIDE MERIDIAN EAST

ROSWELL

ARTESIA

CARLSBAD

HOBBS

LOVINGTON

TATUM

EUNICE

-34°

-33°

-32°

104°

103°

5

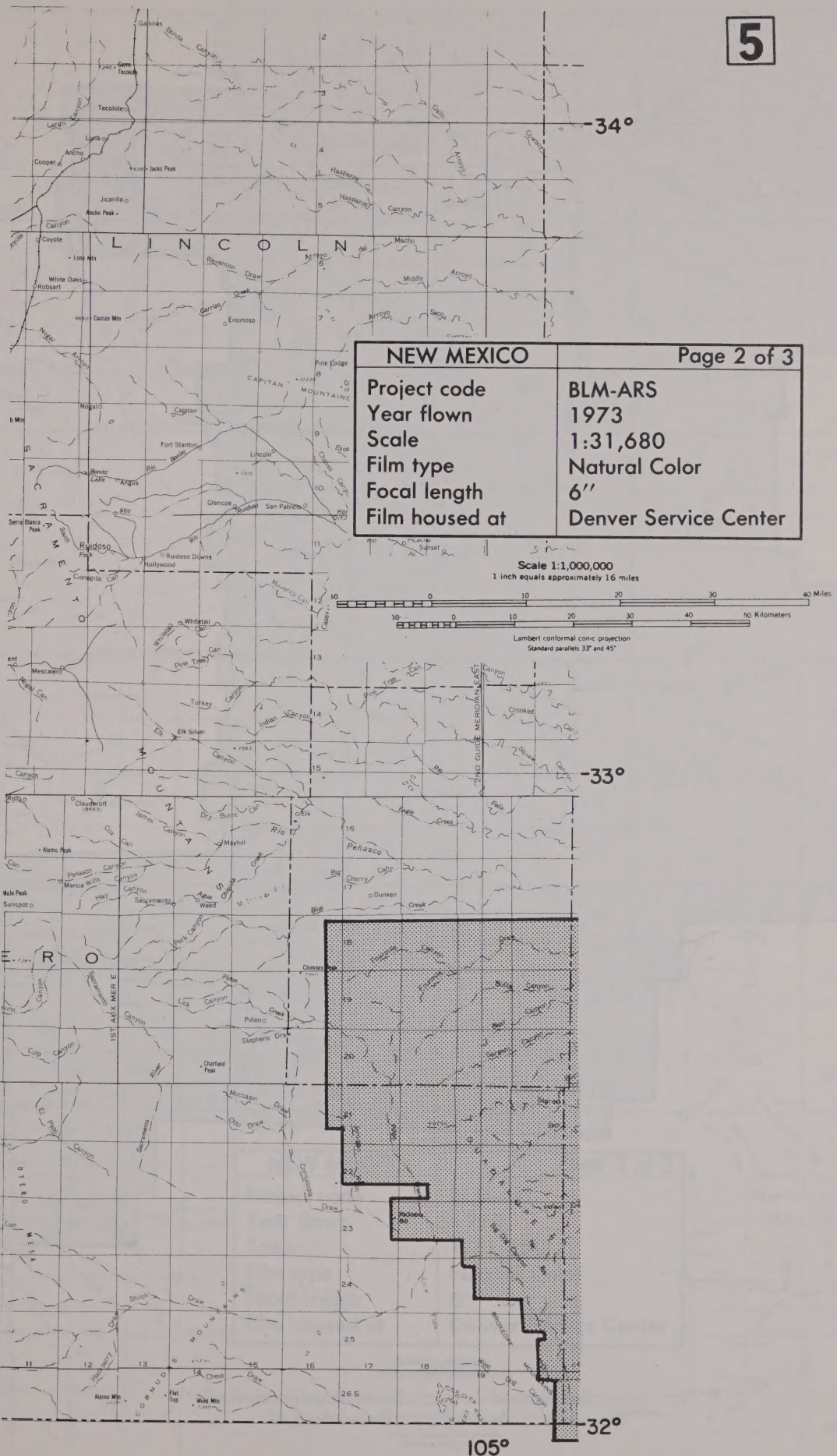

NEW MEXICO	Page 2 of 3
Project code	BLM-ARS
Year flown	1973
Scale	1:31,680
Film type	Natural Color
Focal length	6″
Film housed at	Denver Service Center

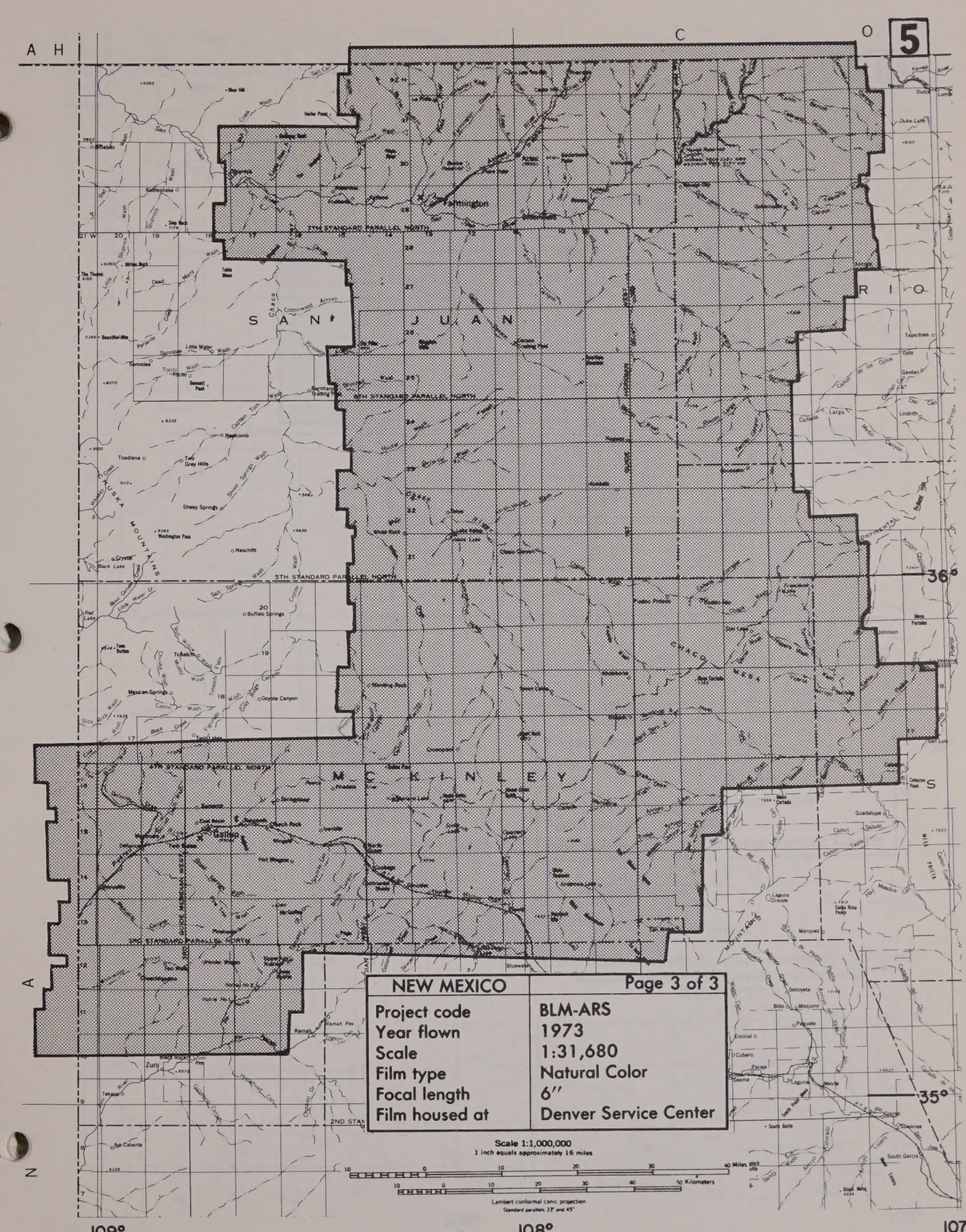
5
SAN JUAN
MCKINLEY
RIO ARRIBA
7TH STANDARD PARALLEL NORTH
6TH STANDARD PARALLEL NORTH
5TH STANDARD PARALLEL NORTH
4TH STANDARD PARALLEL NORTH
3RD STANDARD PARALLEL NORTH
2ND STANDARD PARALLEL NORTH
CHUSKA MOUNTAINS
CHACO MESA
Farmington
Gallup
Zuni
Bluewater
Marquez
Seboyeta
Laguna
Acoma
Encinal
Cubero
Grants
Ramah
Navajo Dam
Bloomfield
Aztec
Blanco
Crystal
Naschitti
Toadlena
Two Grey Hills
Sheep Springs
Newcomb
Washington Pass
Buffalo Springs
Tohatchi
Mexican Springs
Goyote Canyon
Sanostee
Beautiful Mtn
Burnham Trading
Bennett Peak
Shiprock
Rattlesnake
Ship Rock
Table Mesa
Cottonwood Arroyo
Little Water
Tocito
Two Buttes
Red Lake
Black Lake
Pueblo Pintado
Johnson Mesa
Mesa Portales
Tapicitoes
Ojito
Gavilan
Lindrith
Canada Larga
Cabezon Peak
Guadalupe Canon
Laguna Grande
Santa Rosa Peaks
Mesa Prieta
Canon Tapia
Canon Salado
Canon de Pedro Pedlin
Seama
Laguna Mesita
South Butte
South Garcia
Ojo Caliente
Ramah Res
Navajo Res
Nutria No 1
Nutria No 2
Two Wells
Chimney Rock
Ft Wingate
Church Rock
Manuelito
Iyanbito
Rehoboth
Red Rock
Window Rock
Navajo Mtn
Tsaile
Lukachukai
Rock Springs
Lake Valley
Nacimiento Mts
Cuba
Regina
Cabezon
Torreon
Star Lake
Whitehorse Lake
Ojo Encino
Cabezon Peak
Mesa Portales
Ventana Mesa
Puerco
Continental Divide
Arroyo Chijuillita
Arroyo Chijuillita
Arroyo Cebolla
Arroyo Peñasco
Arroyo Tapacito
Arroyo Largo
Arroyo Gallina
Arroyo Chamita
Arroyo Seco
Arroyo Ojito

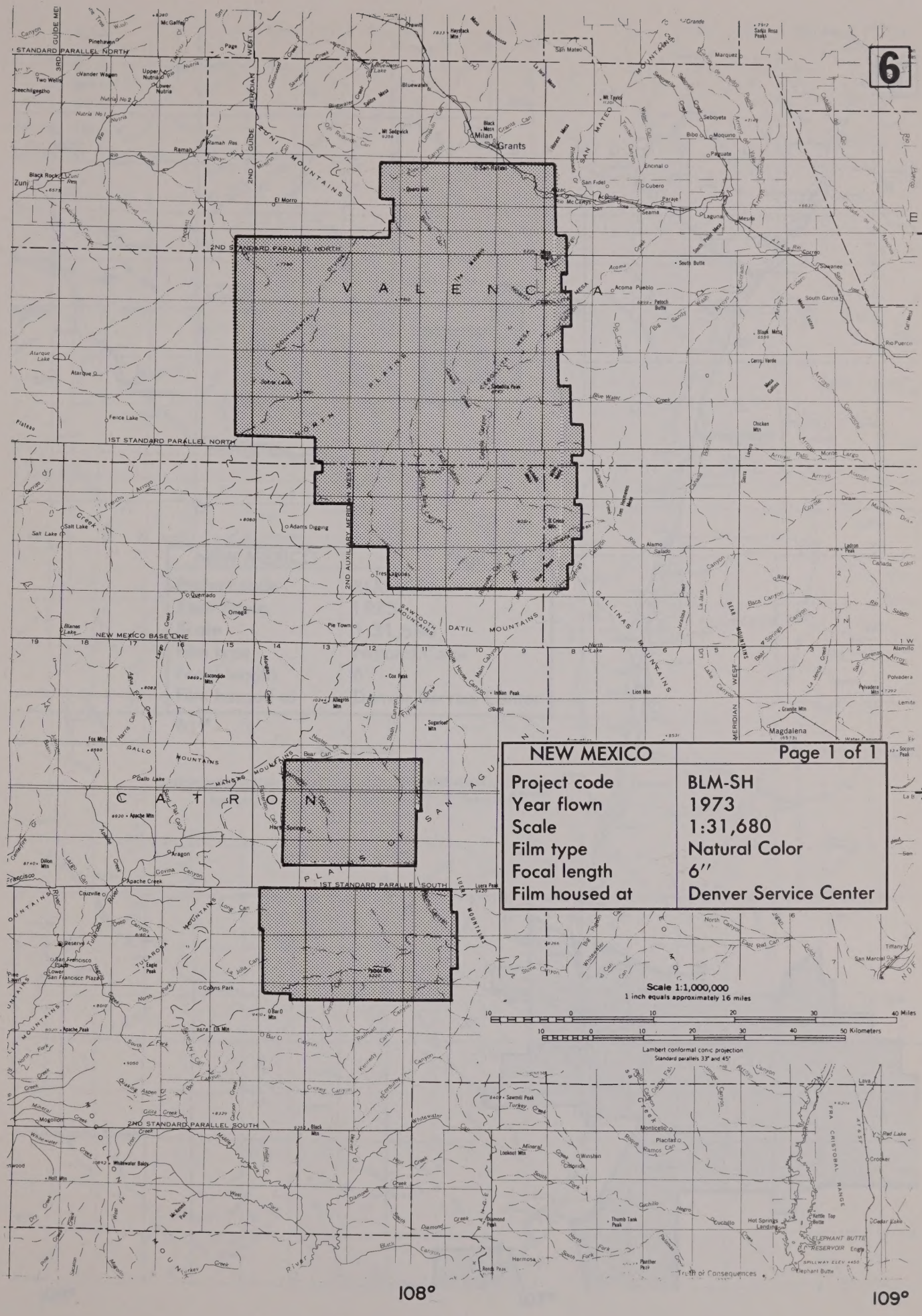

NEW MEXICO	Page 1 of 1
Project code	BLM-SH
Year flown	1973
Scale	1:31,680
Film type	Natural Color
Focal length	6"
Film housed at	Denver Service Center

Scale 1:1,000,000
1 inch equals approximately 16 miles

10 0 10 20 30 40 Miles

10 0 10 20 30 40 50 Kilometers

Lambert conformal conic projection
Standard parallels 33° and 45°



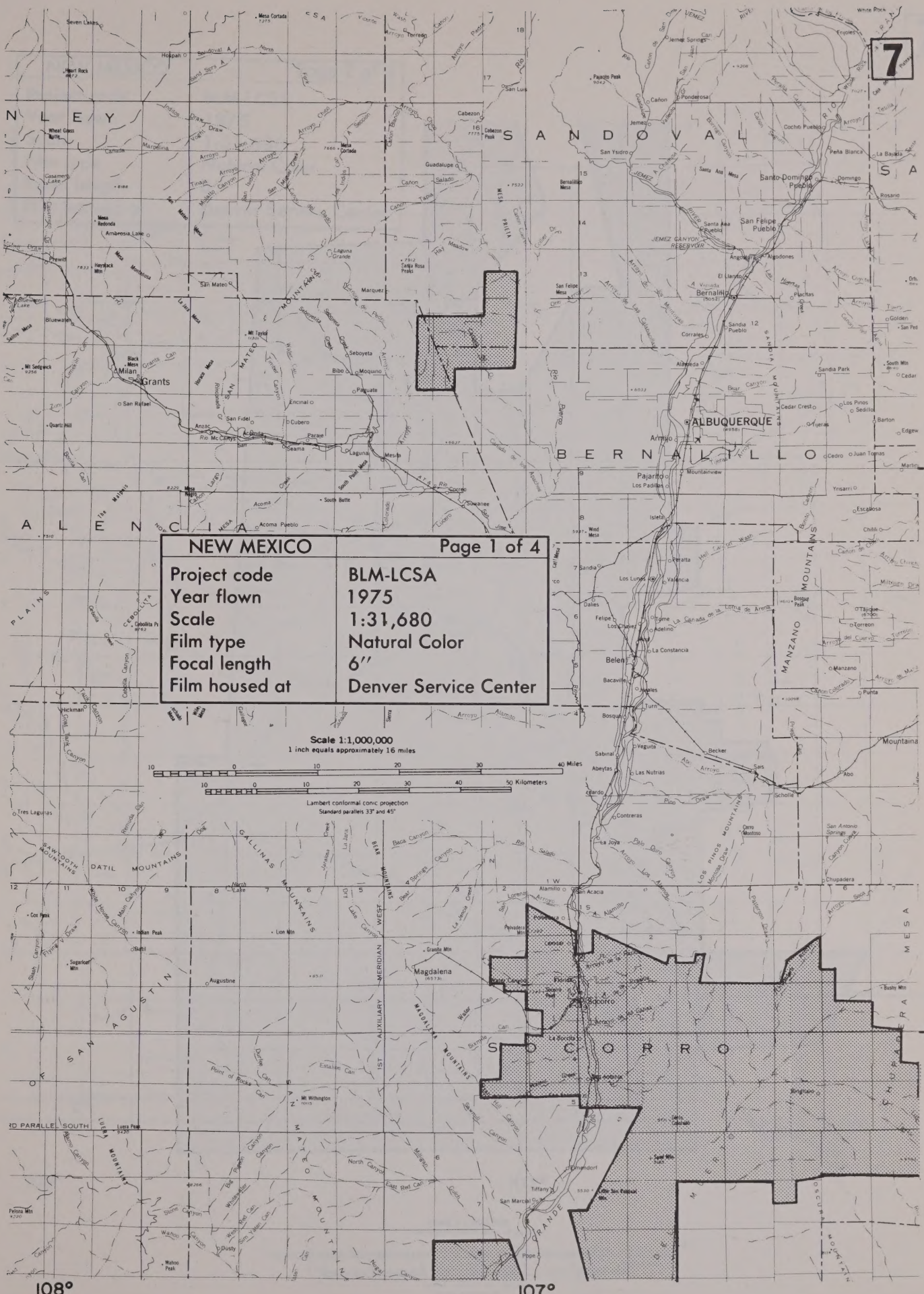
7
NEW MEXICO
Page 1 of 4
Project code
BLM-LCSA
Year flown
1975
Scale
1:31,680
Film type
Natural Color
Focal length
6″
Film housed at
Denver Service Center
Scale 1:1,000,000
1 inch equals approximately 16 miles
10 0 10 20 30 40 Miles
10 0 10 20 30 40 50 Kilometers
Lambert conformal conic projection
Standard parallels 33° and 45°
ALBUQUERQUE
Grants
Milan
Belen
Los Lunas
Bernalillo
Rio Rancho
Corrales
Socorro
Magdalena
Mountainair
Estancia
Moriarty
Tijeras
Edgewood
Sandia Park
Cedar Crest
Los Pinos
Sedillo
Barton
Placitas
Golden
San Pedro
Algodones
Angostura
El Llanito
Alameda
Arroyo
Pajarito
Isleta
Peralta
Valencia
Dalies
Tome
Adelino
La Constancia
Bacaville
Veguita
Becker
Sais
Abo
Mountainair
Punta
Manzano
Torreon
Tajique
Bosque Peak
Escalosa
Chilili
Juan Tomas
Cedro
Yrisarri
Martin
Barton
Edgewood
Tijeras
Cedar Crest
Los Pinos
Sedillo
Sandia Park
South Mtn
Cedar
Golden
San Pedro
Placitas
Algodones
Angostura
El Llanito
Bernalillo
Corrales
Rosario
La Bajada
Peña Blanca
Cochiti Pueblo
Domingo
Santo Domingo Pueblo
San Felipe Pueblo
Santa Ana Pueblo
Jemez Springs
Cañon
Ponderosa
Jemez
San Ysidro
Guadalupe
Cabezon
Cabezon Peak
Mesa Cortada
Seven Lakes
Heart Rock
Wheat Cross Butte
Casamero Lake
Ambrosia Lake
Mesa Redonda
Prewitt
Haystack Mtn
Mesa Montosa
Bluewater
Mt Sedgwick
Black Mesa
San Rafael
Quartz Hill
San Mateo
Marquez
Mt Taylor
Seboyeta
Bibo
Moquino
Paguate
Encinal
San Fidel
Cubero
Acomita
Laguna
Mesita
Sawaneo
South Butte
Acoma Pueblo
Acoma
Canoncito
Paraje
Seama
Anzac
Rio Mc Carys
Hickman
Tres Lagunas
Cox Peak
Indian Peak
Lion Mtn
Sugarloaf Mtn
Granite Mtn
Augustine
Mt Withington
Luera Peak
Pelona Mtn
Wahoo Peak
Dusty
Tiffany
Orendorf
Bingham
Bushy Mtn
Abeytas
Las Nutrias
Contreras
La Joya
Carro Montoso
San Antonio Springs
Chupadera
Scholle
Mountainair
Gallinas Mountains
Datil Mountains
Sawtooth Mountains
Los Pinos Mountains
Manzano Mountains
Magdalena Mountains
Lucero Mountains
Mesa
Plains
Nacimiento Mts
Jemez Canyon Reservoir
Rio Puerco
Rio Grande
Rio Salado
Arroyo Chico
Arroyo Torreon
Arroyo Alamillo
Arroyo Los Montoyas
Arroyo Seco
Arroyo Tonque
Arroyo Hondo
Arroyo Tejua
Arroyo Cebolla
Arroyo Cabezon
Arroyo Guadalupe
Arroyo Salado
Arroyo Tarna
Arroyo Torreon
Arroyo Pueblo
Arroyo Jemez
Arroyo Chamisa
Arroyo Tinaja
Arroyo Piedra
Arroyo Torreon

NEW MEXICO	Page 2 of 4
Project code	BLM-LCSA
Year flown	1975
Scale	1:31,680
Film type	Natural Color
Focal length	6″
Film housed at	Denver Service Center

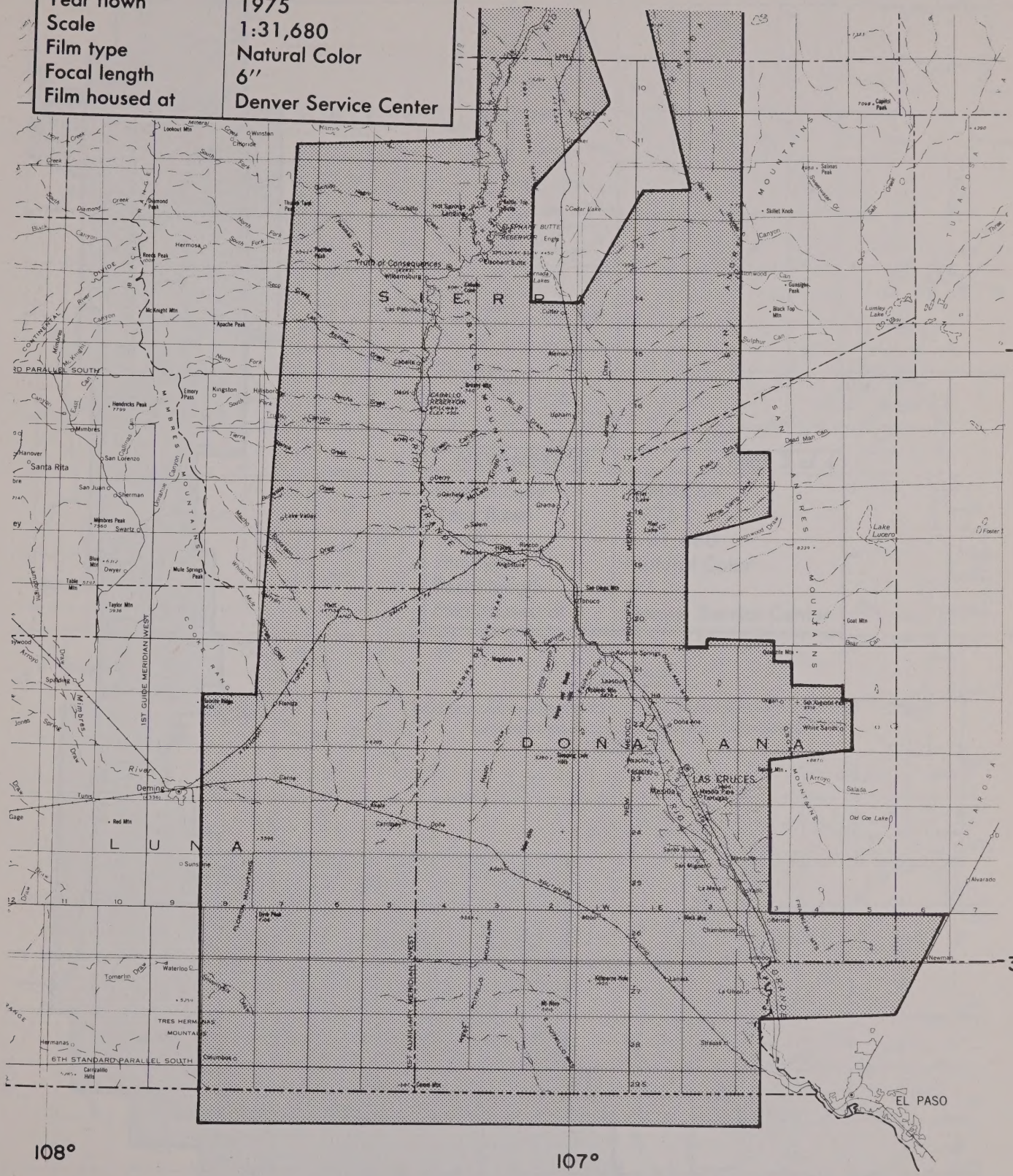
SIERRA
DOÑA ANA
LUNA
LAS CRUCES
EL PASO
Truth or Consequences
Deming
Santa Rita
Hermosa
Hillsboro
Kingston
Lake Lucero
Alvarado
Newman
Columbus
Waterloo
Tomerlin
Sunshine
Red Mtn
Taylor Mtn
Table Mtn
Mule Spring Peak
Blue Mtn
Owyer
Swartz
Mimbres Peak
Hendricks Peak
Apache Peak
McKnight Mtn
Reeds Peak
Diamond Peak
Lookout Mtn
Winston
Cutler
Hot Springs Landing
Elephant Butte
Elephant Butte Reservoir
Caballo Reservoir
Las Palomas
Wilbernsburg
Hatch
Mesilla
Organ
Doña Ana
Picacho
Rincon
Salem
Aden
Dona
Garfield
Derry
Arrey
Tonuco
Mesquite
Radium Springs
Quesenberry Mtn
Goat Mtn
Old Coe Lake
Lumley Lake
Gunsight Peak
Capitol Peak
Skillet Knob
Salinas Peak
Black Top Mtn
Sulphur Can
Dead Man Can
Gallinas Can
Jornada del Muerto
Rio Grande
Mesilla Valley
Mesilla Park
Las Cruces
Picacho Mtn
Organ Mtn
Doña Ana Mtn
Robledo Mtn
Sierra de las Uvas
Florida Mtns
Cookes Range
Mimbres Mountains
Black Range
Continental Divide
Tularosa Basin
San Andres Mountains
Organ Mountains
Doña Ana Mountains
Tres Hermanas Mountains
Carrizalillo Hills
Florida Mountains
Cedar Lake
Engle
Truth or Consequences
Las Palomas
Caballo Reservoir
Elephant Butte Reservoir
Rincon
Mesilla
Las Cruces
Organ
Doña Ana
Hatch
Deming
Columbus
Hermanas
Waterloo
Tomerlin
Sunshine
Red Mtn
Taylor Mtn
Table Mtn
Mule Spring Peak
Blue Mtn
Owyer
Swartz
Mimbres Peak
Hendricks Peak
Apache Peak
McKnight Mtn
Reeds Peak
Diamond Peak
Lookout Mtn
Winston
Cutler
Hot Springs Landing
Elephant Butte
Las Palomas
Wilbernsburg
Hillsboro
Kingston
Lake Lucero
Alvarado
Newman
Columbus



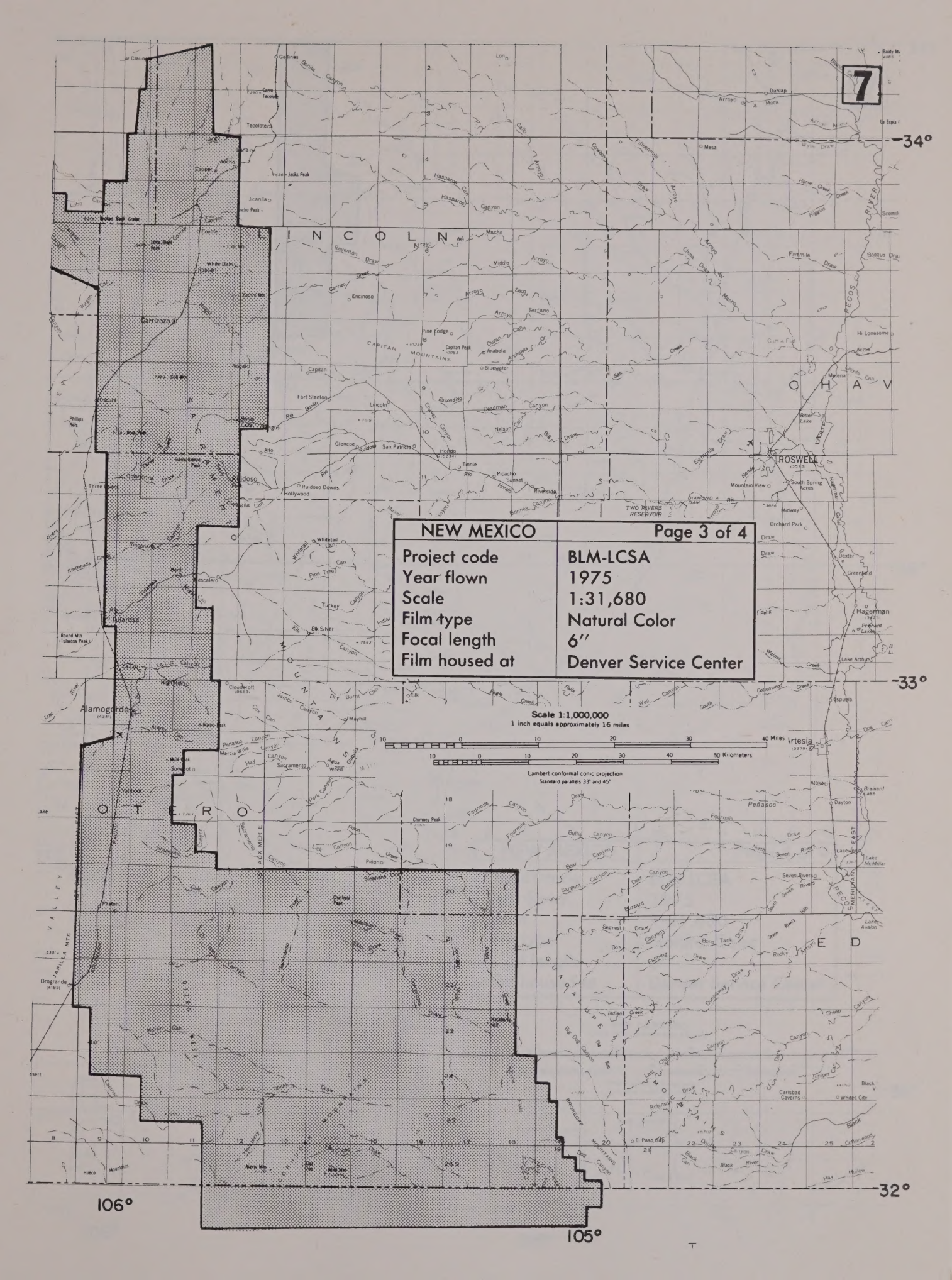

NEW MEXICO	Page 3 of 4
Project code	BLM-LCSA
Year flown	1975
Scale	1:31,680
Film type	Natural Color
Focal length	6″
Film housed at	Denver Service Center

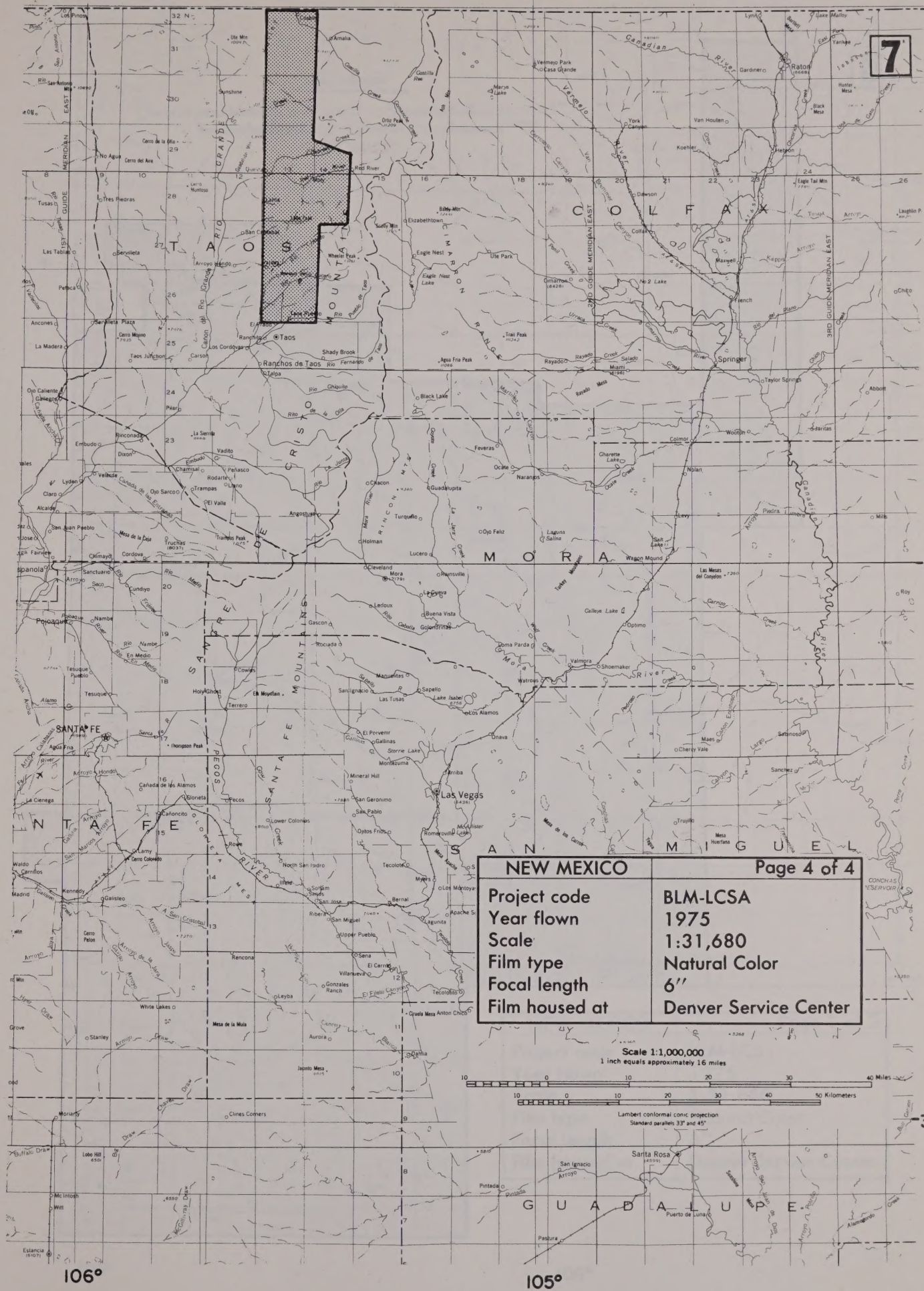

NEW MEXICO	Page 4 of 4
Project code	BLM-LCSA
Year flown	1975
Scale	1:31,680
Film type	Natural Color
Focal length	6″
Film housed at	Denver Service Center

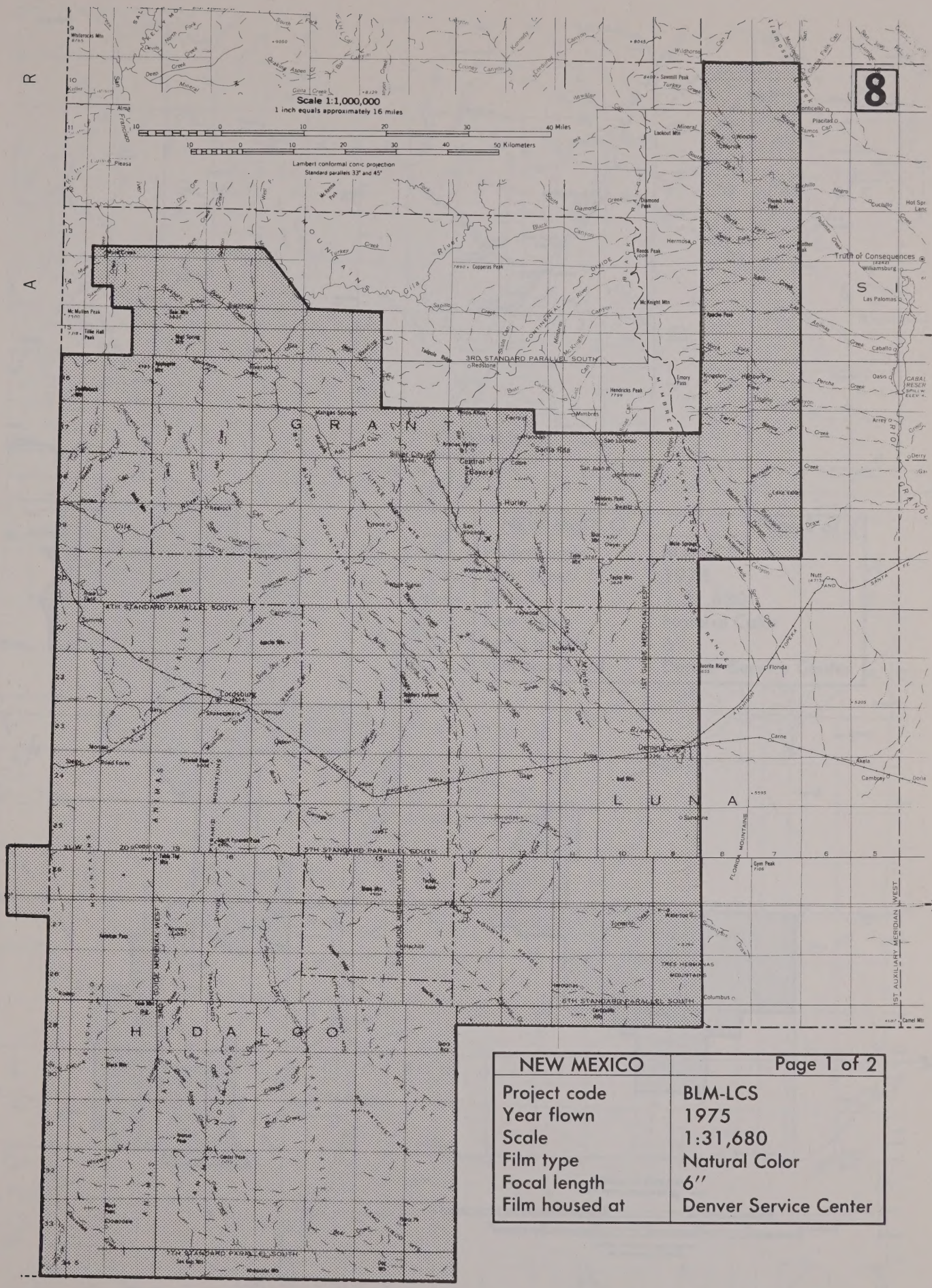

NEW MEXICO	Page 1 of 2
Project code	BLM-LCS
Year flown	1975
Scale	1:31,680
Film type	Natural Color
Focal length	6″
Film housed at	Denver Service Center

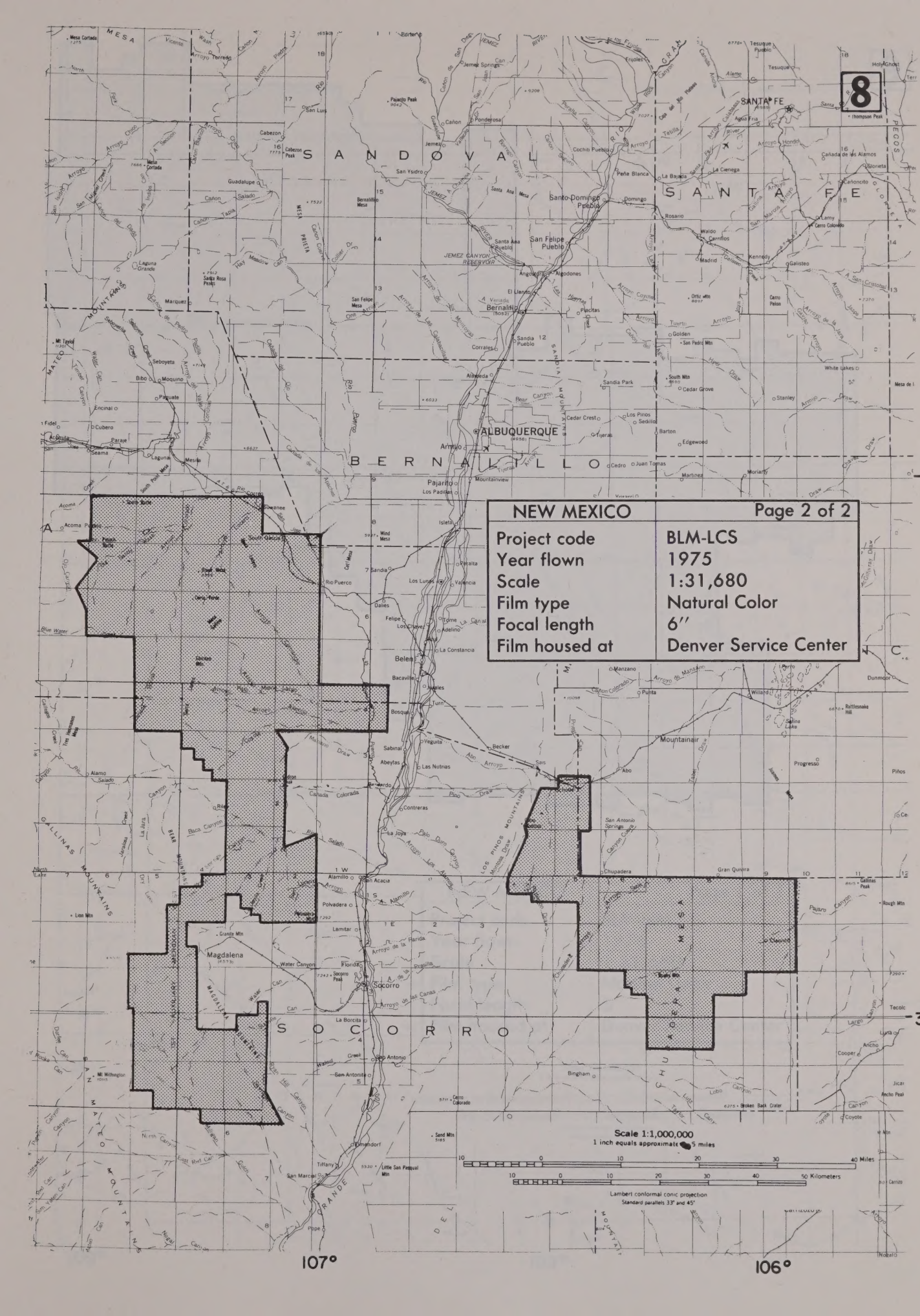

NEW MEXICO	Page 2 of 2
Project code	BLM-LCS
Year flown	1975
Scale	1:31,680
Film type	Natural Color
Focal length	6″
Film housed at	Denver Service Center

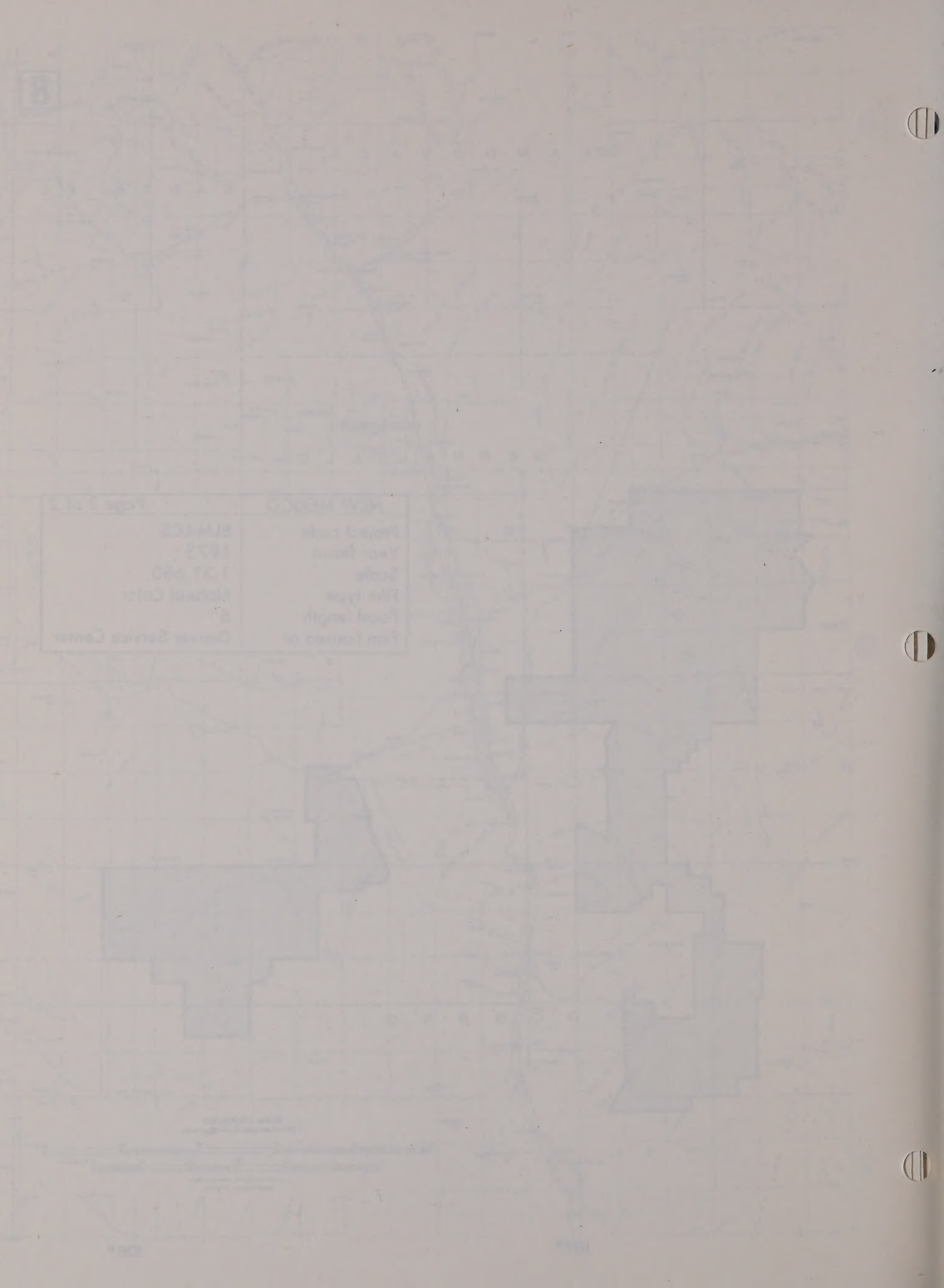

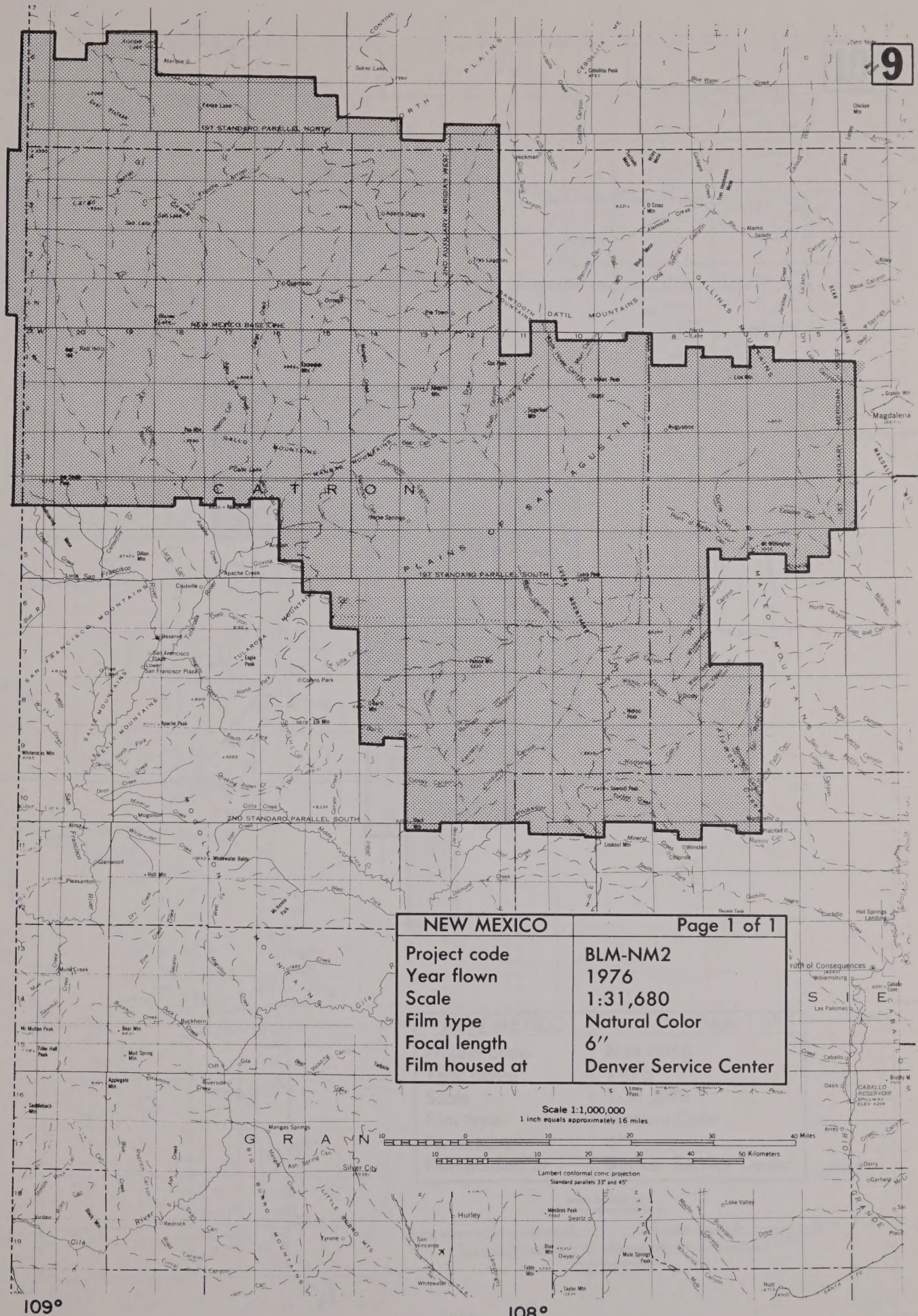

NEW MEXICO	Page 1 of 1
Project code	BLM-NM2
Year flown	1976
Scale	1:31,680
Film type	Natural Color
Focal length	6″
Film housed at	Denver Service Center

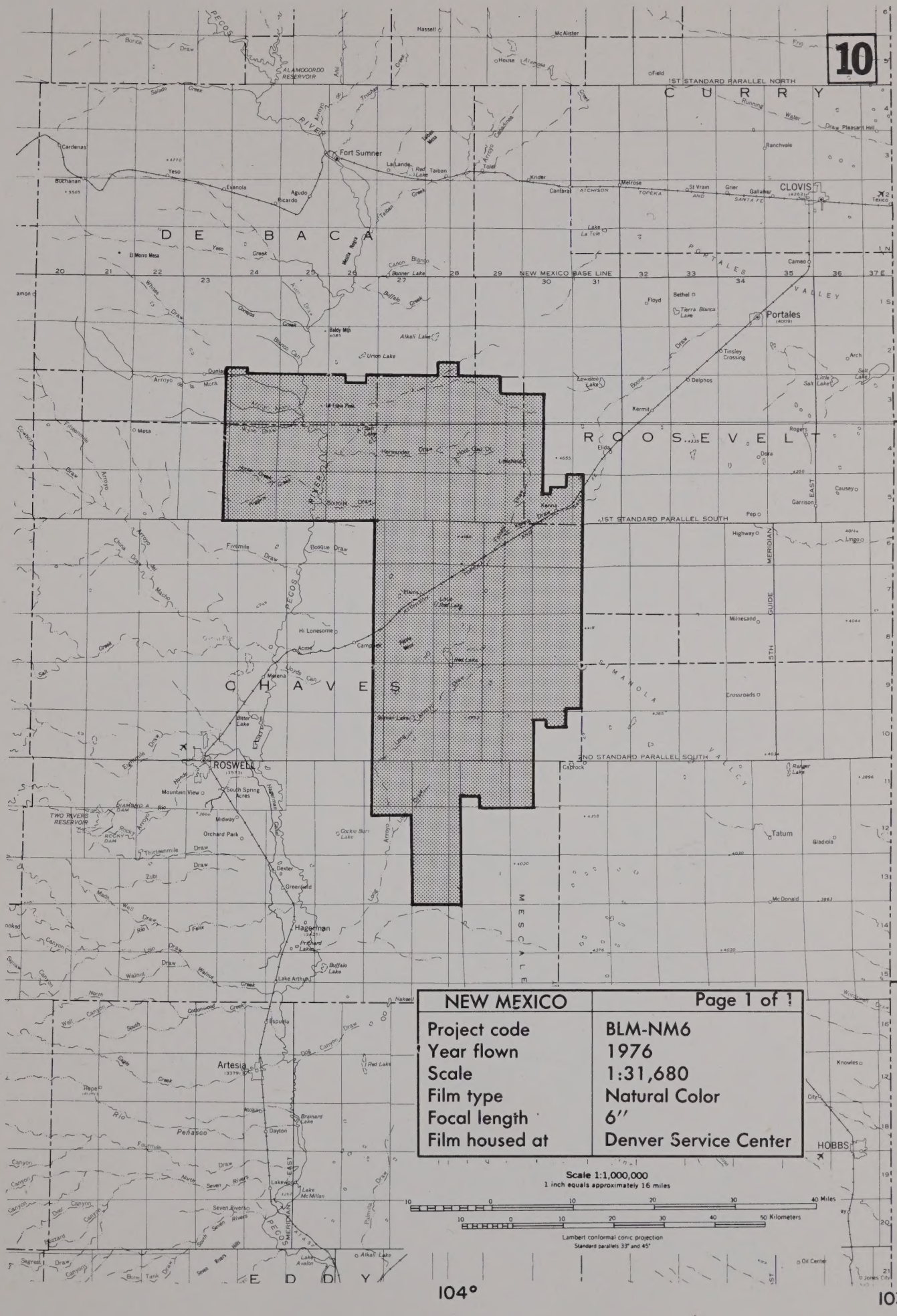

NEW MEXICO	Page 1 of 1
Project code	BLM-NM6
Year flown	1976
Scale	1:31,680
Film type	Natural Color
Focal length	6″
Film housed at	Denver Service Center



OREGON

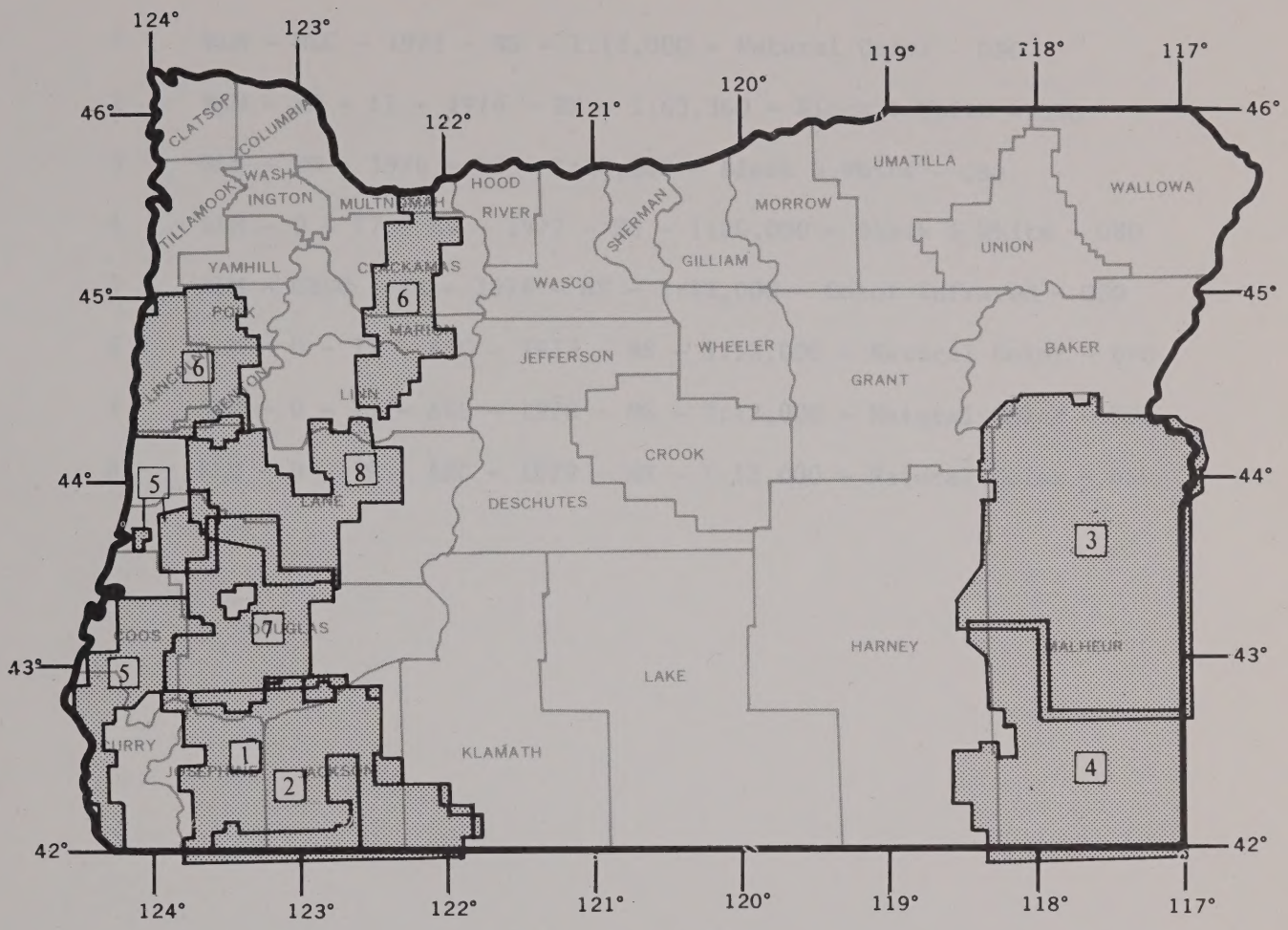

U.S. DEPARTMENT OF THE INTERIOR
BUREAU OF LAND MANAGEMENT

AERIAL PHOTOGRAPHY COVERAGE

OREGON PROJECT DATA

1 BLM - MLC - 1975 - NS - 1:12,000 - Natural Color - DSC

2 BLM - MH - II - 1976 - EW - 1:63,360 - Black & White - OSO

3 BLM - VO - 1976 - NS - 1:20,000 - Black & White - OSO

4 BLM - O - 77 - BV - 1977 - NS - 1:20,000 - Black & White - OSO

5 BLM - CBLC - IR - 1976 - NS - 1:12,000 - Color Infrared - OSO

6 BLM - O - 77 - ASC - 1977 - NS - 1:12,000 - Natural Color - DSC

7 BLM - O - 78 - ARC - 1978 - NS - 1;12,000 - Natural Color - DSC

8 BLM - O - 79 - AEC - 1979 - NS - 1:12,000 - Natural Color - DSC

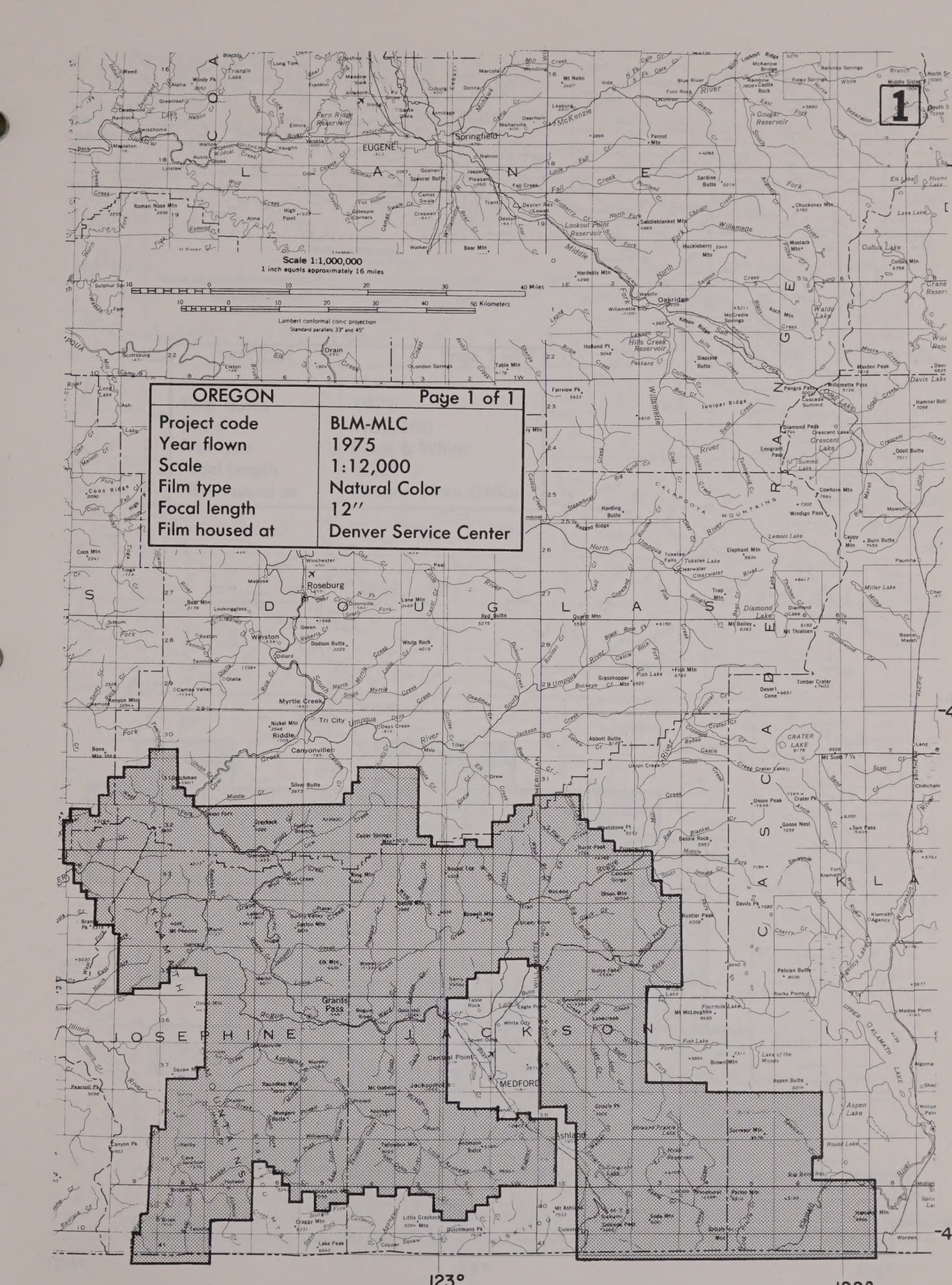
1
Scale 1:1,000,000
1 inch equals approximately 16 miles
0 10 20 30 40 Miles
10 0 10 20 30 40 50 Kilometers
Lambert conformal conic projection
Standard parallels 33° and 45°
OREGON | Page 1 of 1
Project code | BLM-MLC
Year flown | 1975
Scale | 1:12,000
Film type | Natural Color
Focal length | 12"
Film housed at | Denver Service Center
-44°
-43°
-42°
123°
122°

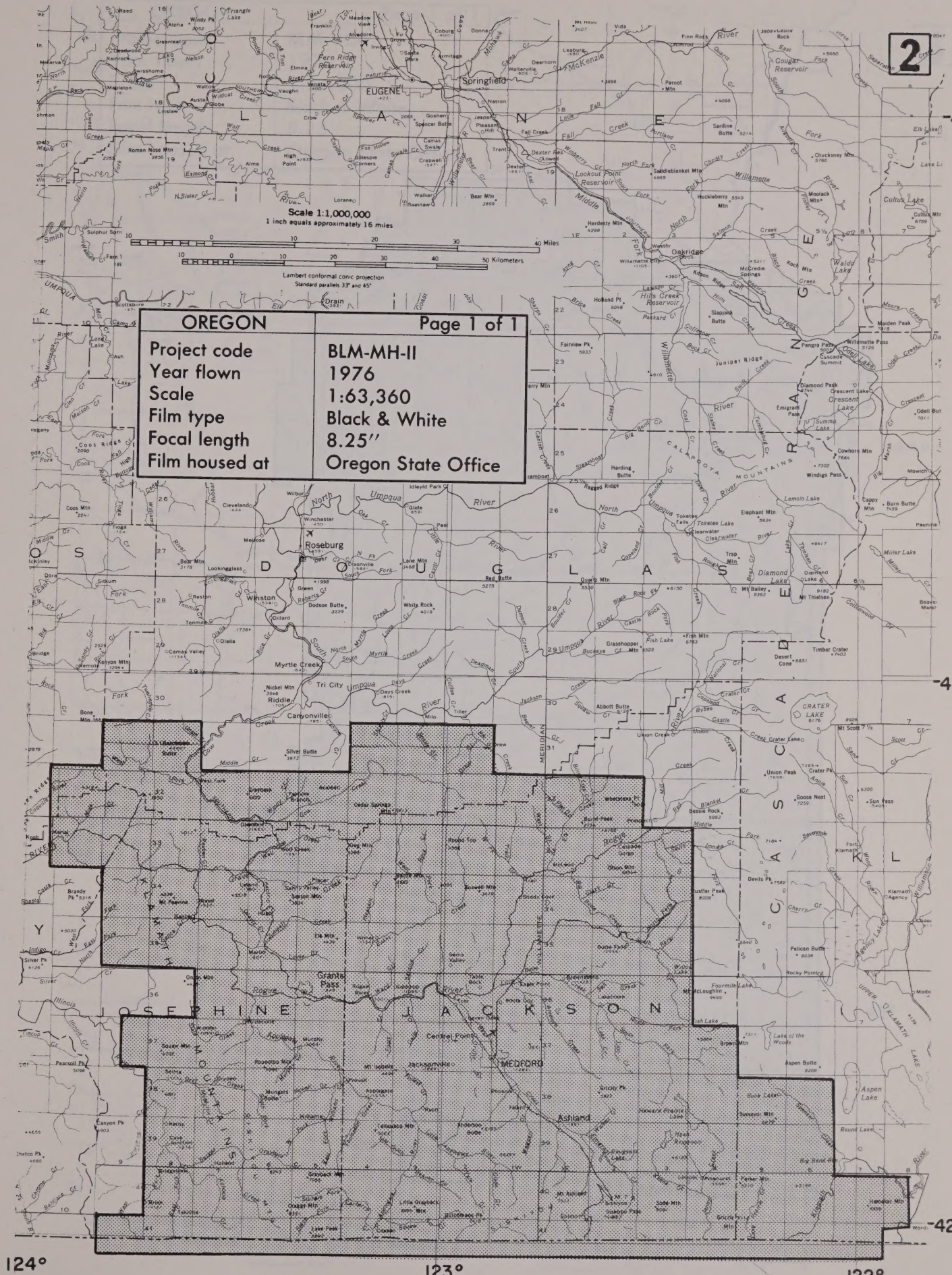
2
Scale 1:1,000,000
1 inch equals approximately 16 miles
40 Miles
50 Kilometers
Lambert conformal conic projection
Standard parallels 33° and 45°
OREGON
Page 1 of 1
Project code
BLM-MH-II
Year flown
1976
Scale
1:63,360
Film type
Black & White
Focal length
8.25″
Film housed at
Oregon State Office
-44°
-43°
-42°
124°
123°
122°
EUGENE
Springfield
Roseburg
Winston
Myrtle Creek
Riddle
Tri City
Canyonville
Grants Pass
Central Point
MEDFORD
Ashland
Oakridge
Willamette Pass
Crater Lake
Diamond Lake
Lookout Point Reservoir
Fern Ridge Reservoir
Hills Creek Reservoir
Waldo Lake
Cultus Lake
Crescent Lake
Odell Lake
Timber Crater
Aspen Lake
Fourmile Lake
Upper Klamath Lake
Agency Lake
Willamette Meridian
CALAPOOYA MOUNTAINS
CASCADE RANGE
DOUGLAS
LANE
JOSEPHINE
JACKSON
KLAMATH

OREGON	Page 1 of 1
Project code	BLM-VO
Year flown	1976
Scale	1:20,000
Film type	Black & White
Focal length	8.25″
Film housed at	Oregon State Office

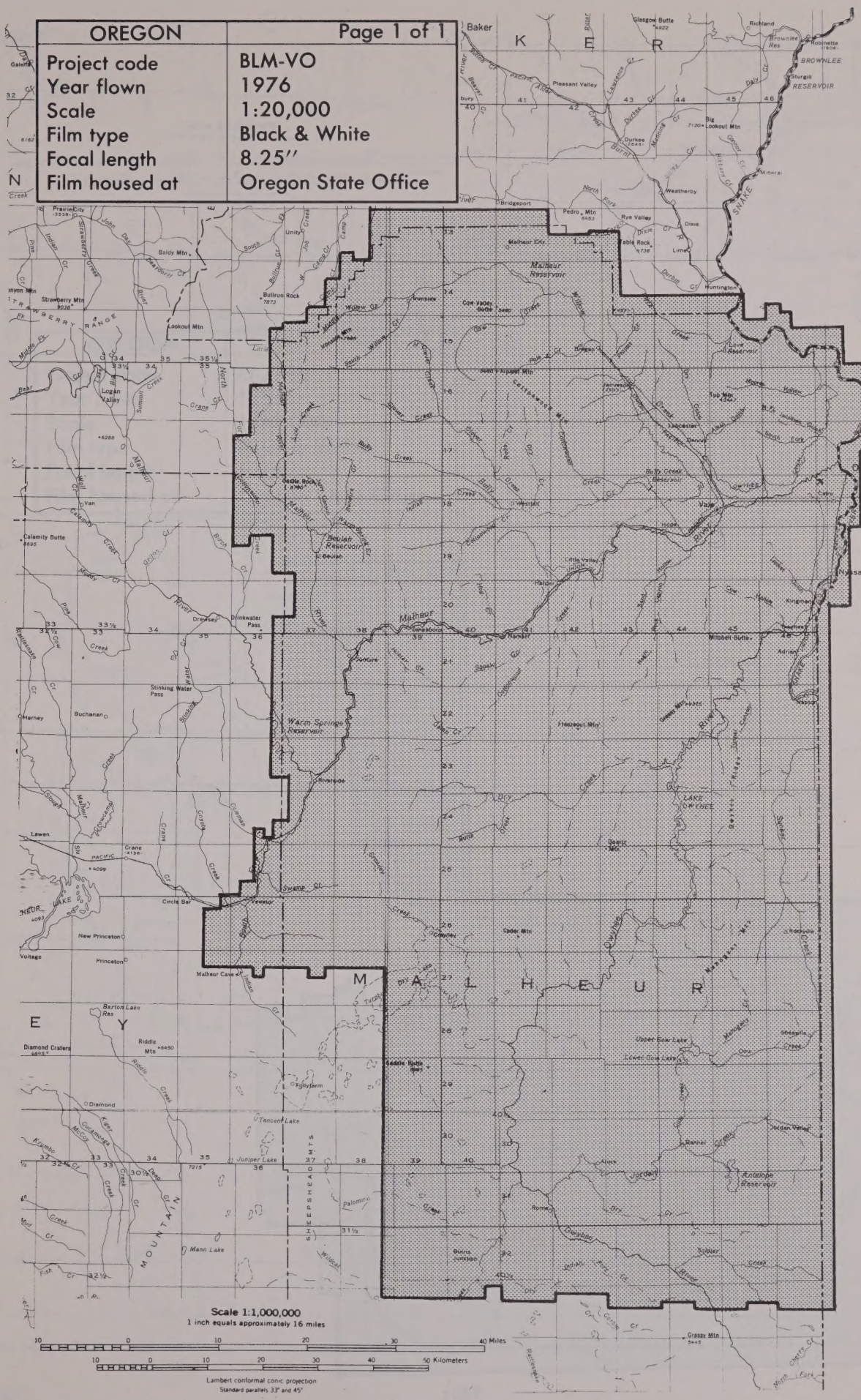

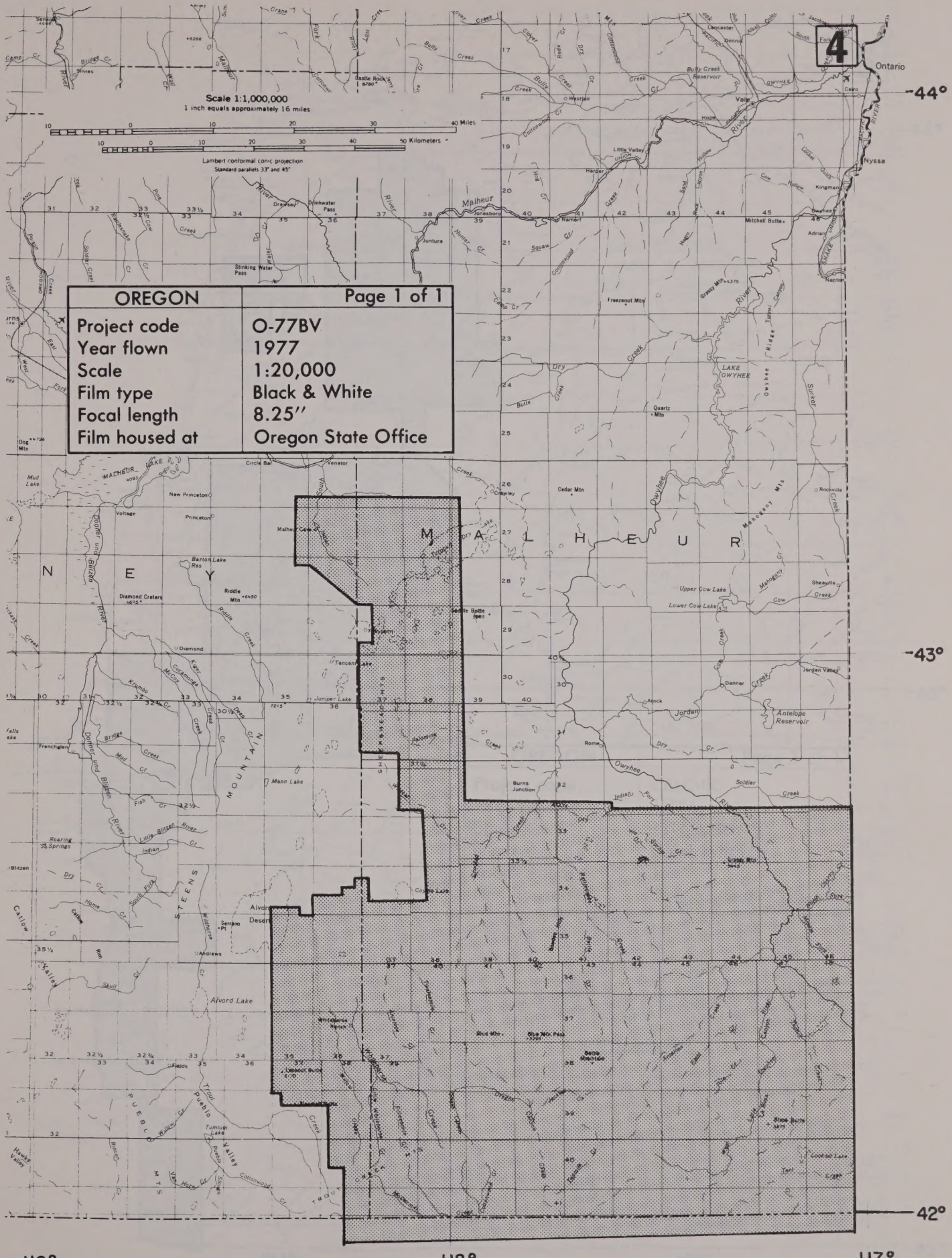
4
Scale 1:1,000,000
1 inch equals approximately 16 miles
Lambert conformal conic projection
Standard parallels 33° and 45°
OREGON
Page 1 of 1
Project code O-77BV
Year flown 1977
Scale 1:20,000
Film type Black & White
Focal length 8.25″
Film housed at Oregon State Office
MALHEUR
NEY
MOUNTAIN
STEENS
PUEBLO
LAKE OWYHEE
Ontario
Nyssa
Vale
Malheur
Jonesboro
Namorf
Juntura
Harper
Westfall
Little Valley
Drinkwater Pass
Stinking Water Pass
Mitchell Butte
Freezeout Mtn
Quartz Mtn
Cedar Mtn
Crawley
Rockville
Sheaville
Jordan Valley
Danner
Arock
Rome
Burns Junction
Antelope Reservoir
Upper Cow Lake
Lower Cow Lake
Tencent Lake
Juniper Lake
Saddle Butte
Diamond
Diamond Craters
Riddle Mtn
Barton Lake Res
Princeton
New Princeton
Voltage
Malheur Cave
Circle Bar
Venator
Mann Lake
Alvord Lake
Alvord Desert
Andrews
Fields
Frenchglen
Roaring Springs
Blitzen
Tumtum Lake
Pueblo Valley
Hawks Valley
Trout Creek
Cottonwood Creek
Owyhee River
Malheur River
Silvies River
Little Blitzen River
Donner und Blitzen River
Crane Creek
Bully Creek
Bully Creek Reservoir
Cottonwood Creek
Squaw Creek
Dry Creek
Mahogany Mts
Steens Mtn
Pueblo Mts
Lookout Butte
Slide Butte
Stone Butte
Lookout Lake
Tent Creek
Blue Mtn.
Blue Mtn. Pass
Scale 1:1,000,000
1 inch equals approximately 16 miles
10 0 10 20 30 40 Miles
10 0 10 20 30 40 50 Kilometers
-44°
-43°
-42°
119°
118°
117°

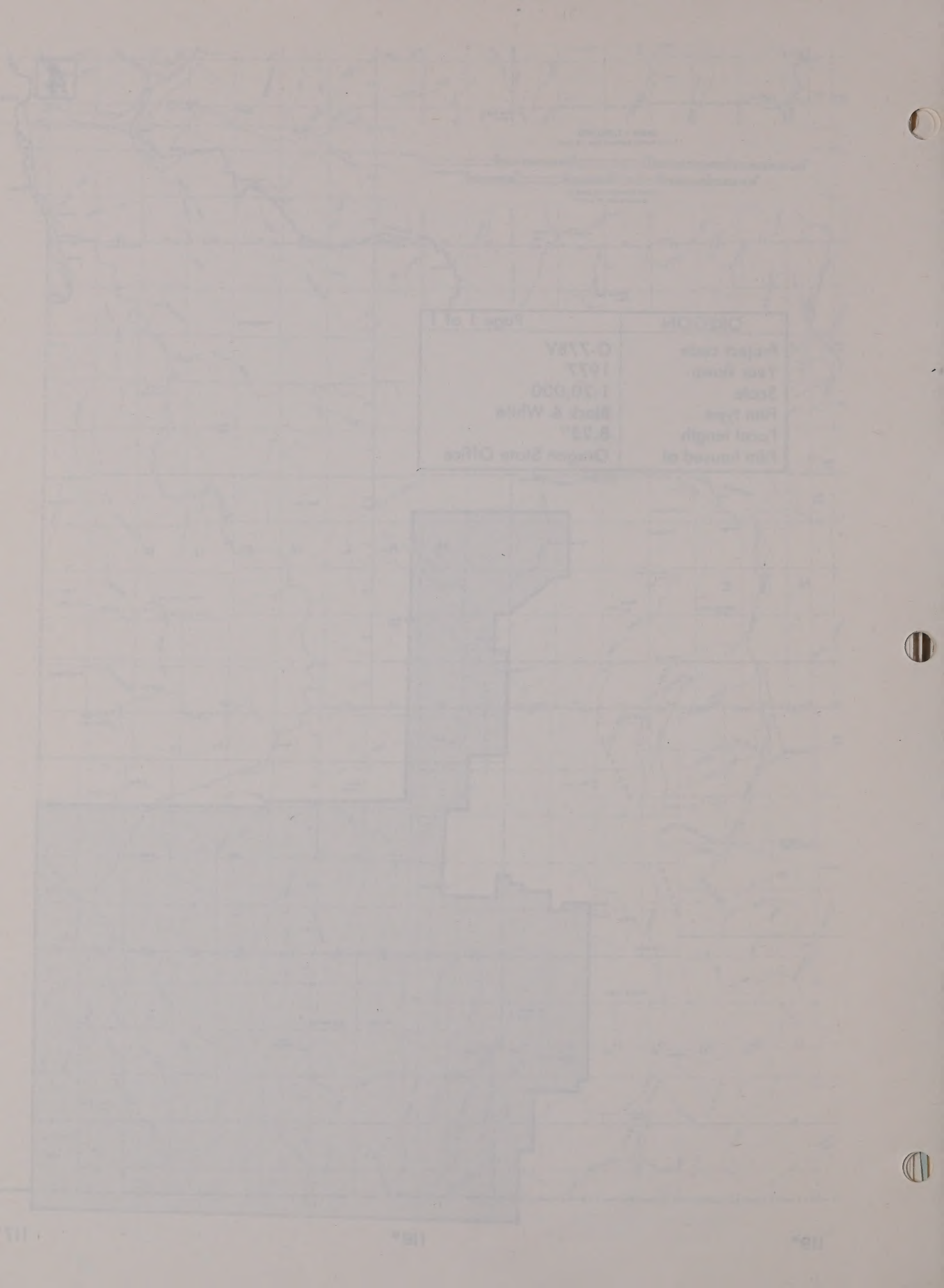

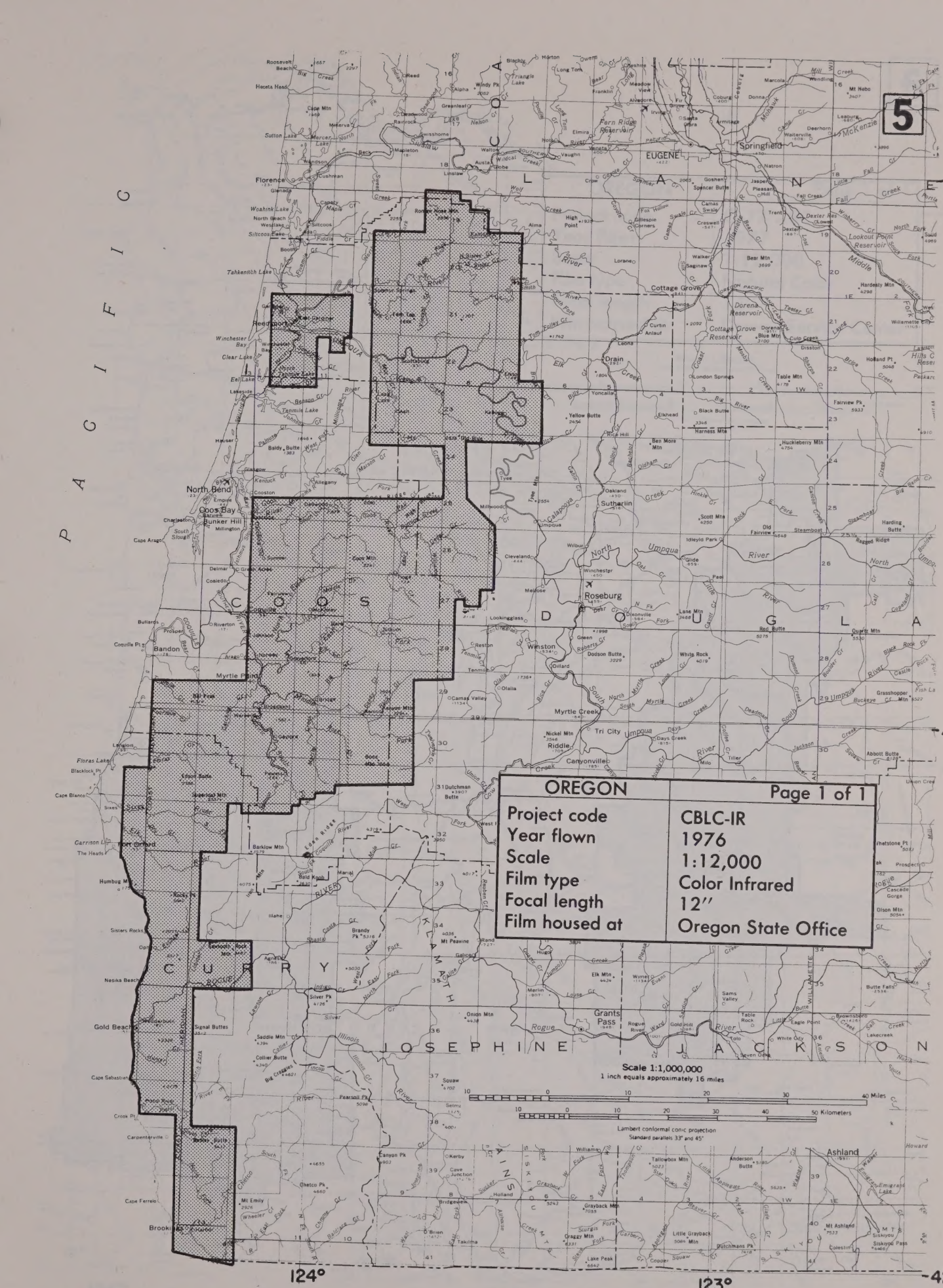

OREGON	Page 1 of 1
Project code	CBLC-IR
Year flown	1976
Scale	1:12,000
Film type	Color Infrared
Focal length	12″
Film housed at	Oregon State Office



W

OREGON	Page 1 of 1
Project code	O-77-ASC
Year flown	1977
Scale	1:12,000
Film type	Natural Color
Focal length	12″
Film housed at	Denver Service Center

Scale 1:1,000,000
1 inch equals approximately 16 miles

10 0 10 20 30 40 Miles

10 0 10 20 30 40 50 Kilometers

Lambert conformal conic projection
Standard parallels 33° and 45°

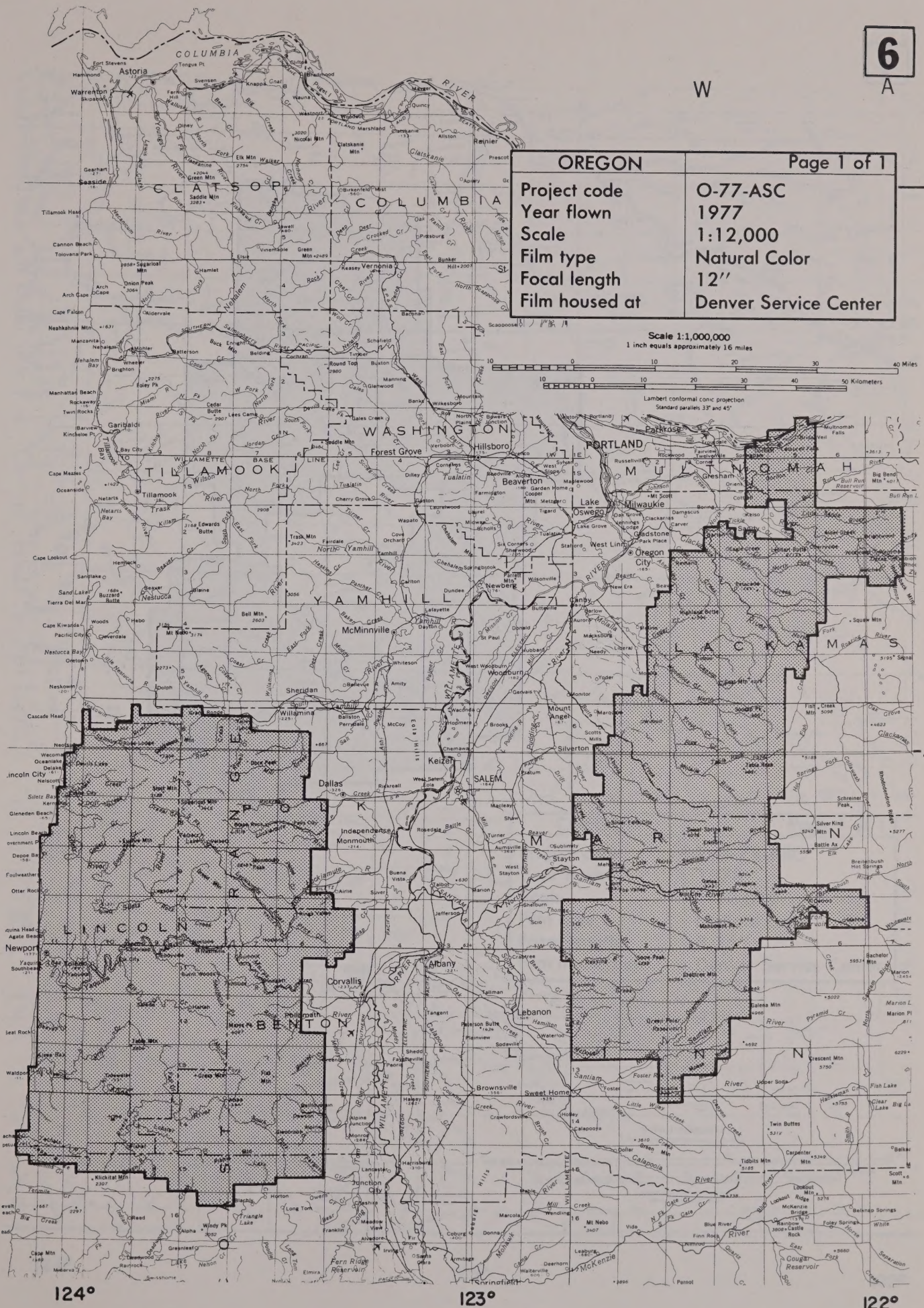
COLUMBIA
CLATSOP
COLUMBIA
WASHINGTON
TILLAMOOK
YAMHILL
MULTNOMAH
CLACKAMAS
POLK
MARION
LINCOLN
BENTON
LINN
Astoria
Warrenton
Seaside
Tillamook
Vernonia
Hillsboro
Forest Grove
McMinnville
Beaverton
PORTLAND
Gresham
Milwaukie
Lake Oswego
Oregon City
West Linn
Gladstone
Newberg
Canby
Woodburn
Mount Angel
Silverton
Keizer
SALEM
Dallas
Independence
Monmouth
Stayton
Sublimity
Albany
Corvallis
Lebanon
Sweet Home
Brownsville
Junction City
Harrisburg
Newport
Toledo
Siletz
Lincoln City
Sheridan
Willamina
Amity
Dayton
Yamhill
Carlton
Sherwood
Tualatin
Wilsonville
Molalla
Estacada
Sandy
Gresham
Troutdale
Fairview
Wood Village
Portland
Parkrose
Multnomah Falls
Columbia River
Willamette River
Santiam River
Clackamas River
Pudding River
Molalla River
Yamhill River
Nestucca River
Siletz River
Yaquina River
Alsea River
Siuslaw River
Calapooia River
McKenzie River
Mill Creek
Marion Pl
Fish Lake
Big Lake
Clear Lake
Scott Mtn
Bachelor Mtn
Crescent Mtn
Twin Buttes
Tidbits Mtn
Carpenter Mtn
Lookout Mtn
Belknap Springs
Foley Springs
Cougar Reservoir
Fern Ridge Reservoir
Springfield
Eugene
Coburg
Junction City
Lancaster
Halsey
Scio
Jefferson
Mill City
Gates
Detroit
Idanha
Mehama
Lyons
Stayton
Aumsville
Turner
Marion
Salem
Keizer
Silverton
Mount Angel
Woodburn
Gervais
Donald
Aurora
Barlow
Canby
Molalla
Oregon City
West Linn
Lake Oswego
Milwaukie
Gladstone
Clackamas
Damascus
Boring
Sandy
Estacada



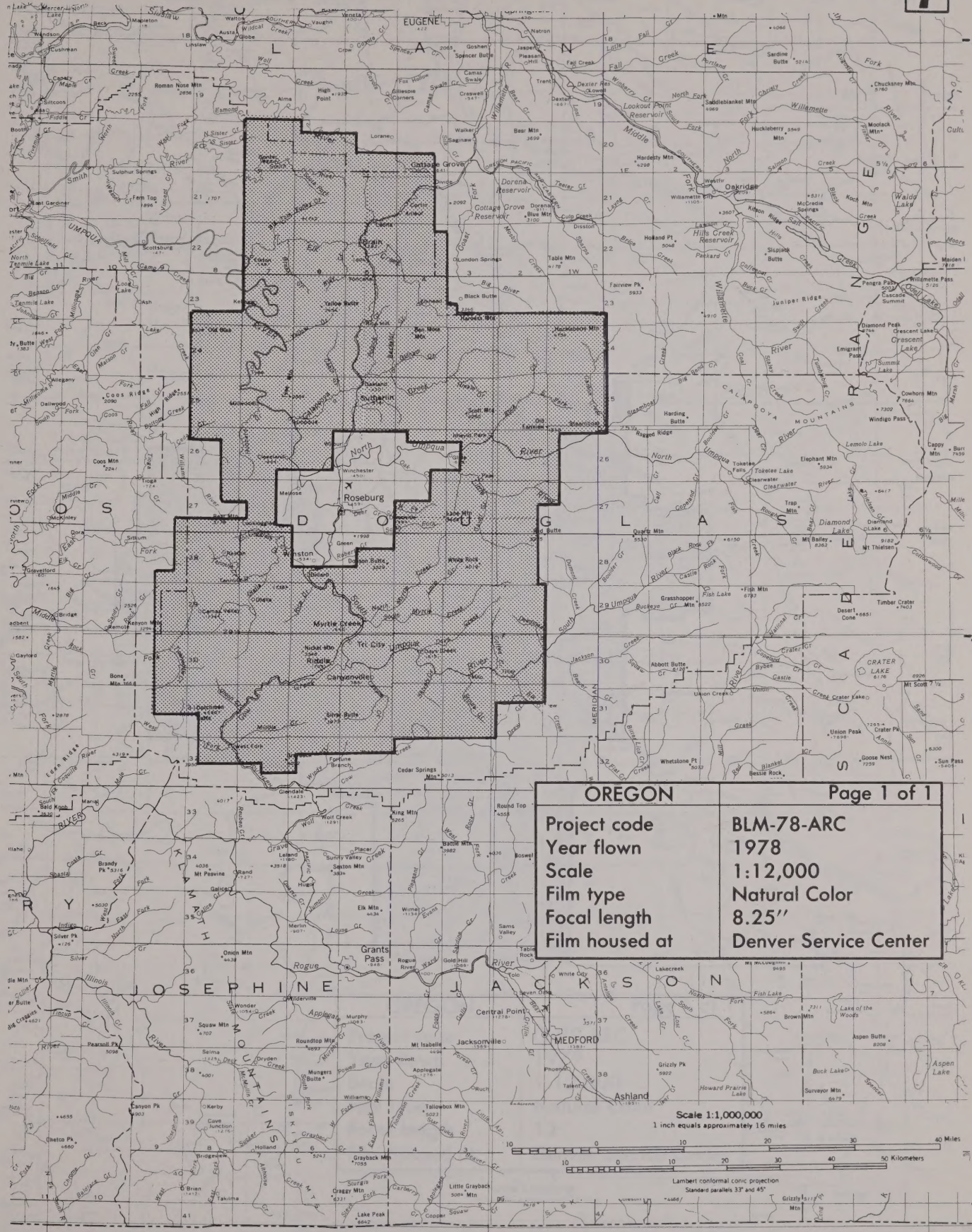

OREGON	Page 1 of 1
Project code	BLM-78-ARC
Year flown	1978
Scale	1:12,000
Film type	Natural Color
Focal length	8.25″
Film housed at	Denver Service Center

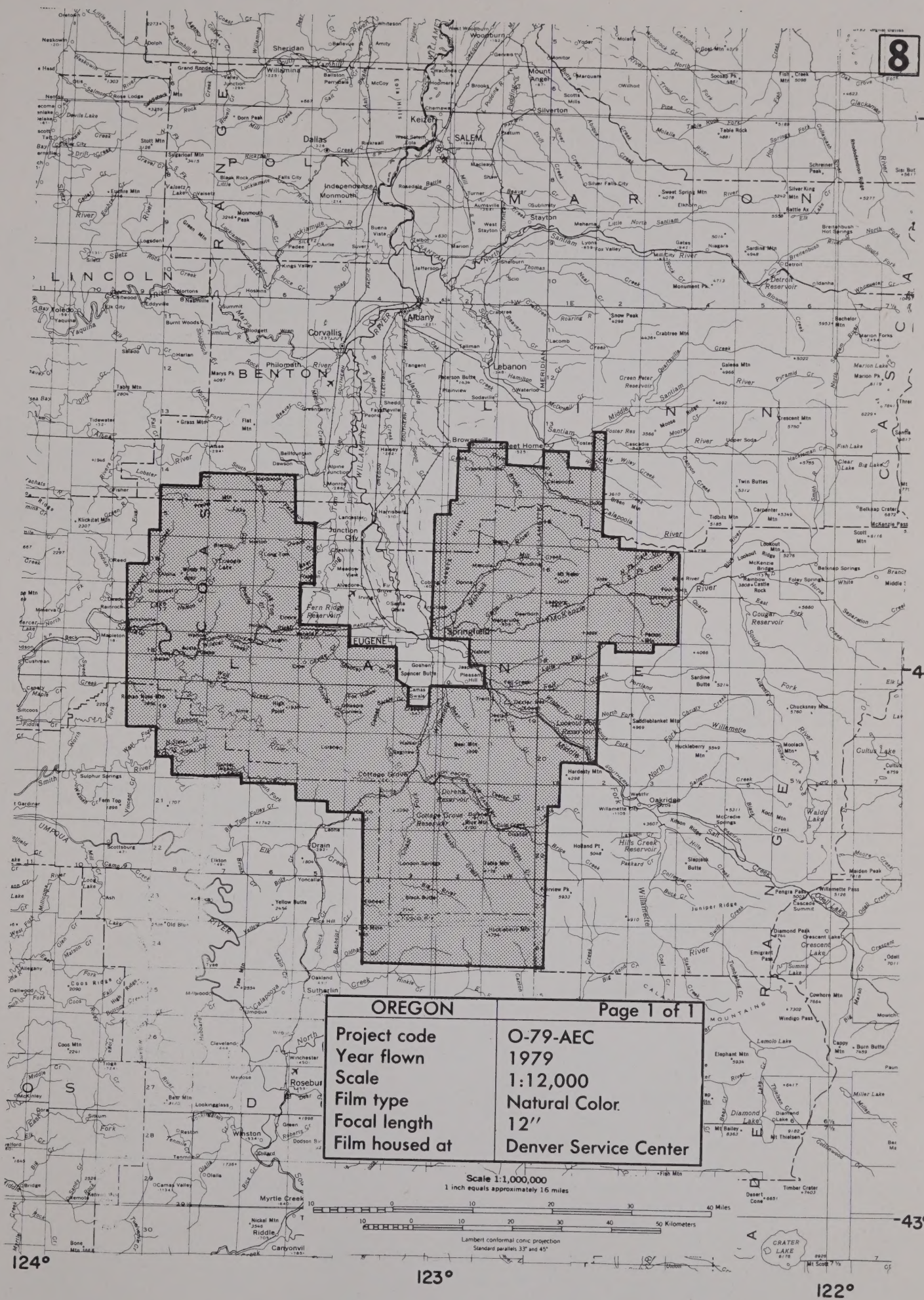

OREGON	Page 1 of 1
Project code	O-79-AEC
Year flown	1979
Scale	1:12,000
Film type	Natural Color
Focal length	12″
Film housed at	Denver Service Center



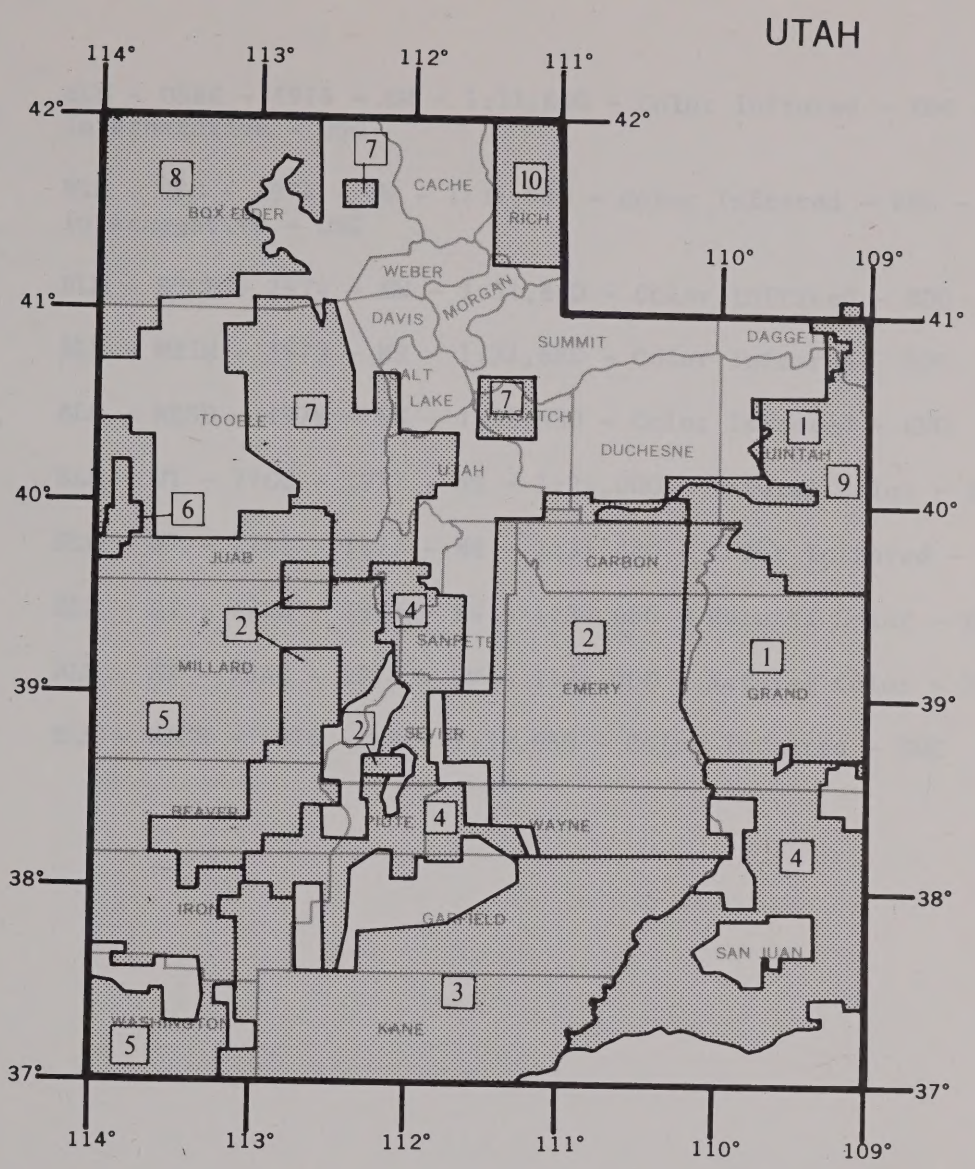

U.S. DEPARTMENT OF THE INTERIOR

BUREAU OF LAND MANAGEMENT

AERIAL PHOTOGRAPHY COVERAGE



UTAH PROJECT DATA

1 BLM - OSBC - 1974 - EW - 1:31,680 - Color Infrared - EDC - B/W Internegative - DSC

2 BLM - WPG - 1974 - EW - 1:31,680 - Color Infrared - EDC - B/W Internegative - DSC

3 BLM - SUCF - 1974 - EW - 1:31,680 - Color Infrared - EDC

4 BLM - MRIR - 1975 - NS - 1:31,680 - Color Infrared - EDC

5 BLM - WESD - 1976 - NS - 1:31,680 - Color Infrared - EDC

6 BLM - UT - 77CC - 1977 - NS - 1:24,000 - Natural Color - EDC

7 BLM - UT - 77A1 - 1977 - NS - 1:31,680 - Color Infrared - EDC

8 BLM - UT - 77BC - 1977 - EW - 1:31,680 - Natural Color - EDC

9 BLM - UT - 78AC - 1978 - EW - 1:24,000 - Natural Color - EDC

10 BLM - RICH - 1976 - NS - 1:31,680 - Color Infrared - EDC

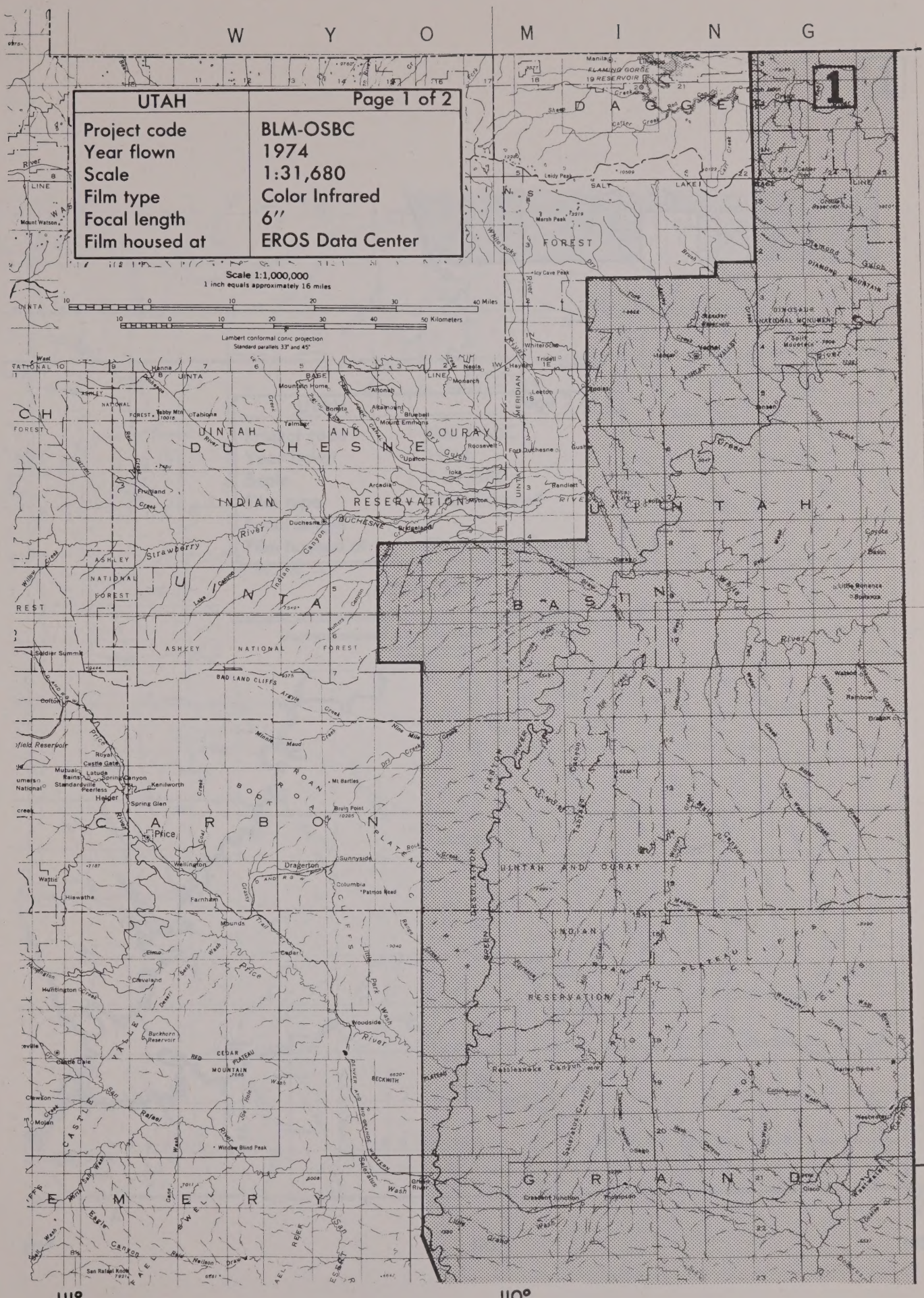
W Y O M I N G
41°
40°
39°
111°
110°
1
UTAH
Page 1 of 2
Project code
BLM-OSBC
Year flown
1974
Scale
1:31,680
Film type
Color Infrared
Focal length
6"
Film housed at
EROS Data Center
Scale 1:1,000,000
1 inch equals approximately 16 miles
Lambert conformal conic projection
Standard parallels 33° and 45°
UINTAH AND OURAY INDIAN RESERVATION
DUCHESNE
UINTAH
ASHLEY NATIONAL FOREST
CARBON
EMERY
GRAND
DAGGETT
DINOSAUR NATIONAL MONUMENT
UINTAH BASIN
UINTAH AND OURAY INDIAN RESERVATION
FLAMING GORGE RESERVOIR
SALT LAKE
WHITEROCKS
DIAMOND MOUNTAIN
BAD LAND CLIFFS
BOOK CLIFFS
ROAN CLIFFS
BOOK CLIFFS MOUNTAINS
BOOK CLIFFS CANYON
BOOK CLIFFS RIDGE
BOOK CLIFFS DIVIDE
BOOK CLIFFS RIDGE ROAD

1

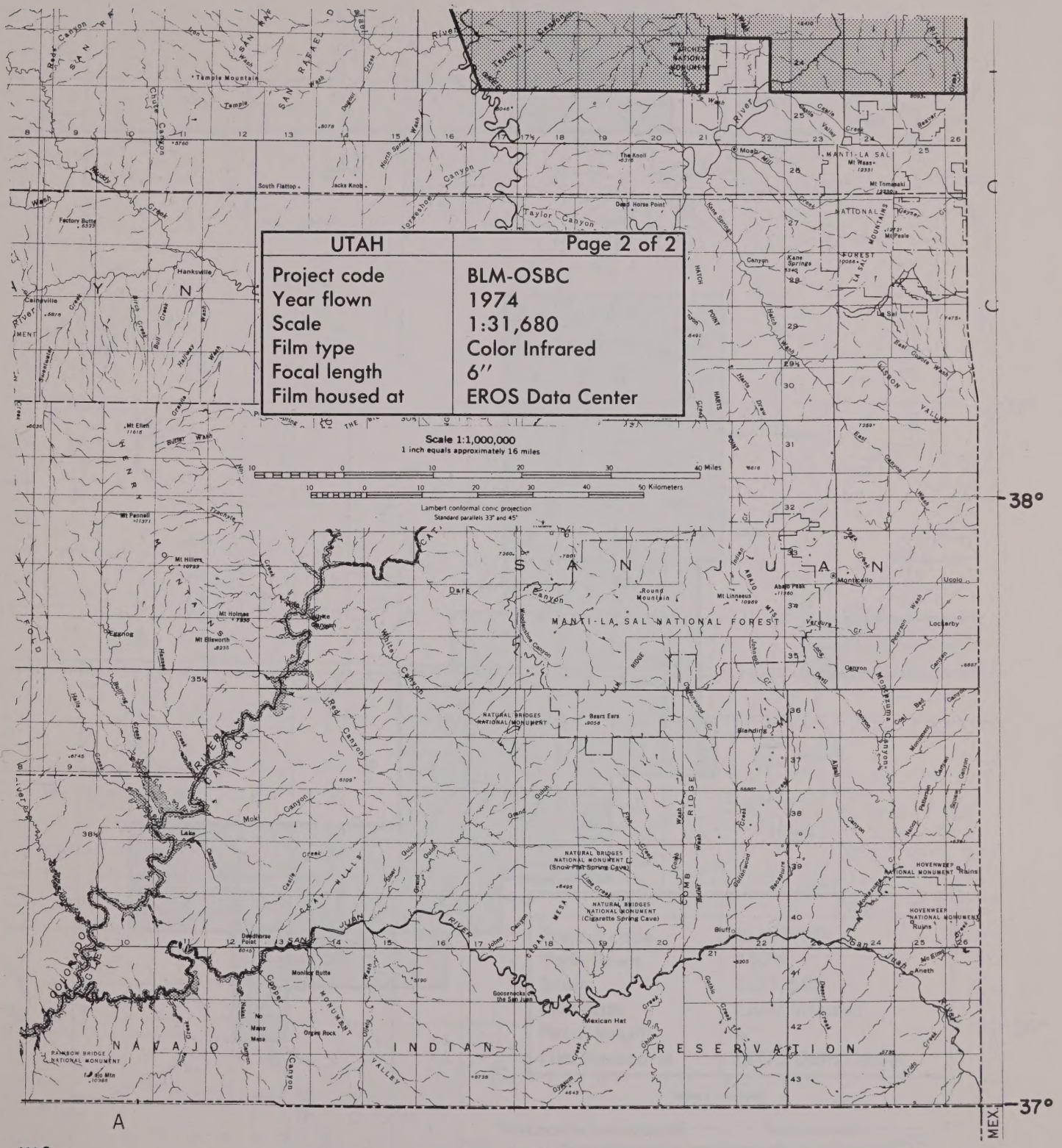

UTAH	Page 2 of 2
Project code	BLM-OSBC
Year flown	1974
Scale	1:31,680
Film type	Color Infrared
Focal length	6″
Film housed at	EROS Data Center

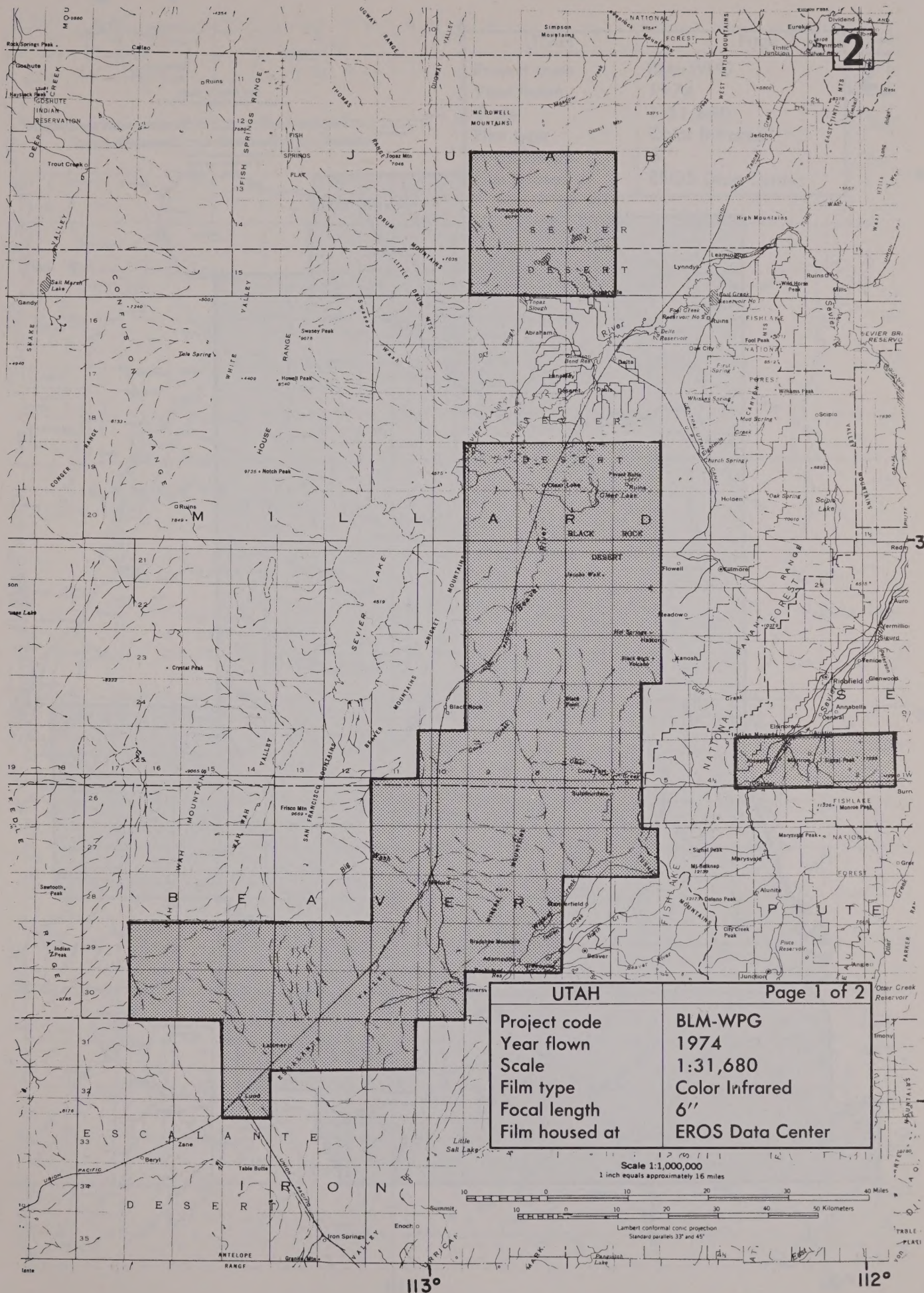

UTAH	Page 1 of 2
Project code	BLM-WPG
Year flown	1974
Scale	1:31,680
Film type	Color Infrared
Focal length	6"
Film housed at	EROS Data Center

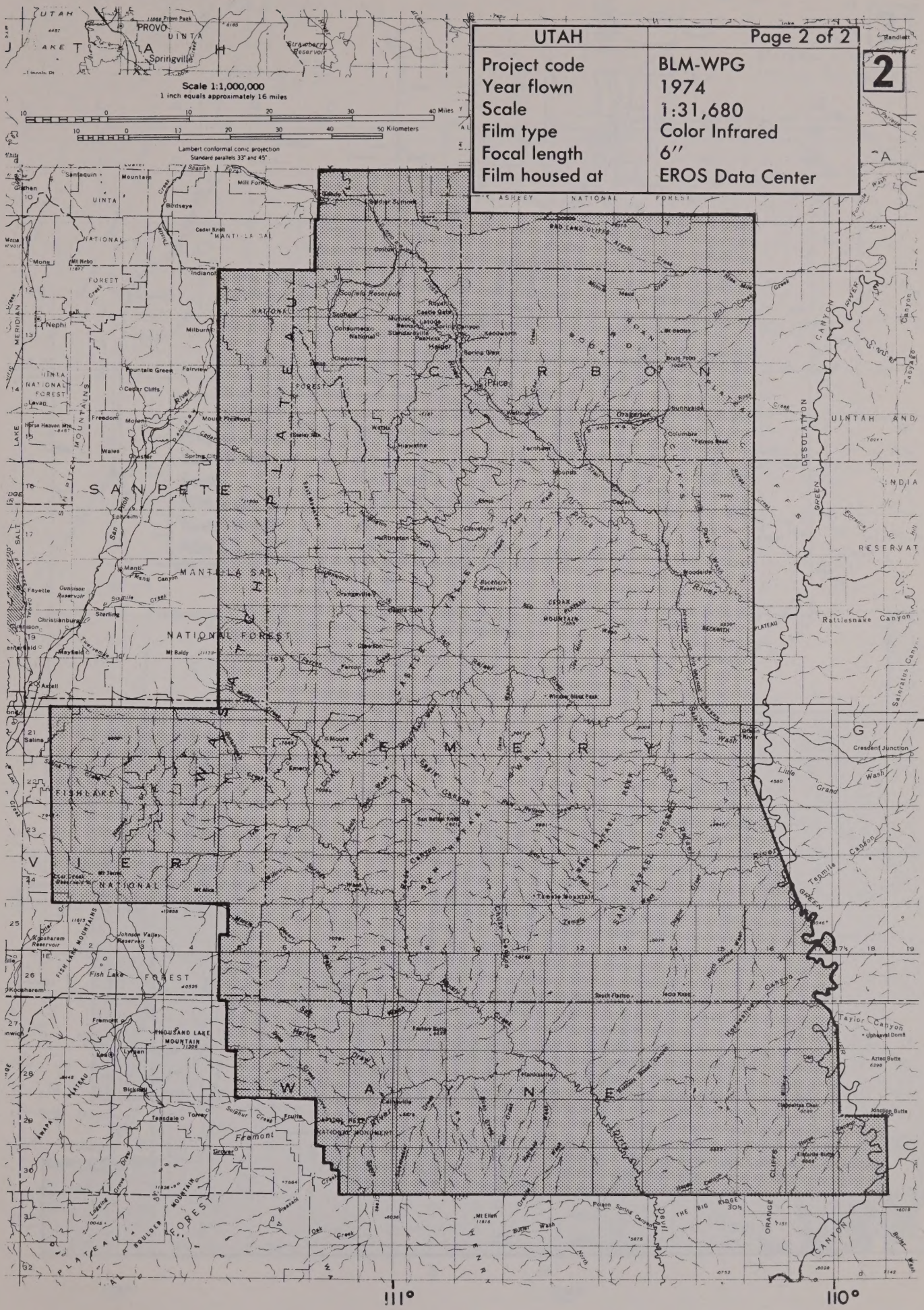
UTAH
Page 2 of 2
2
Project code
BLM-WPG
Year flown
1974
Scale
1:31,680
Film type
Color Infrared
Focal length
6"
Film housed at
EROS Data Center
Scale 1:1,000,000
1 inch equals approximately 16 miles
Lambert conformal conic projection
Standard parallels 33° and 45°
40°
39°
111°
110°
SANPETE
SEVIER
EMERY
CARBON
WAYNE
UINTA
MANTI-LA SAL
NATIONAL FOREST
FISHLAKE
NATIONAL FOREST
Fish Lake
FOREST
Springville
PROVO
Price
Fremont
Salina
Manti
Ephraim
Mayfield
Sterling
Fairview
Mount Pleasant
Spring City
Nephi
Mona
Indianola
Santaquin
Orangeville
Castle Dale
Huntington
Ferron
Emery
Green River
Crescent Junction
Scofield Reservoir
Scofield
Helper
Wellington
Price River
Book Cliffs
Roan Cliffs
San Rafael Desert
San Rafael River
Green River
Desolation Canyon
Uinta and Ouray Indian Reservation
Rattlesnake Canyon
Teapot Canyon
Taylor Canyon
Upheaval Dome
Aztec Butte
Junction Butte
Chesler Park
Elephant Butte
Orange Cliffs
Canyon
Thousand Lake Mountain
Boulder Mountain
Fish Lake Mountains
Johnson Valley Reservoir
Koosharem Reservoir
Koosharem
Fremont River
Sulphur Creek
Torrey
Teasdale
Bicknell
Loa
Lyman
Capitol Reef National Monument
Cathedral Butte
Hartnet
Caineville
Factory Butte
Temple Mountain
Tomsprings Wash
Muddy Creek
Dirty Devil River
Dirty Devil
Poison Spring Canyon
Mt Ellen
Mt Hillers
Gilsonite State Park
Gilsonite
Wild Horse Ridge
Horseshoe Canyon
Cedar Mountain
Cedar Ridge
Cedar Cliffs
Fountain Green
Milburn
Moroni
Freedom
Wales
Chester
Gunnison Reservoir
Christensen
Axtell
Aurora
Redmond
Soldier Summit
Spanish Fork
Mill Fork
Birdseye
Cedar Knoll
Mt Nebo
Strawberry Reservoir
Diamond Mountain
Diamond Mountain Plateau
Lodore
Jensen
Vernal
Dinosaur National Monument
Split Mountain
Split Mountain Canyon
Island Park
Rainbow Park
Rainbow Park Plateau
Douglas Pass
Douglas Creek
Douglas Creek Arch
Douglas Creek Terrace
Douglas Creek Canyon
Douglas Creek Rim
Douglas Creek Rim Trail
Douglas Creek Rim Trail Canyon
Douglas Creek Rim Trail Canyon Trail
Douglas Creek Rim Trail Canyon Trail Canyon
Douglas Creek Rim Trail Canyon Trail Canyon Trail
Douglas Creek Rim Trail Canyon Trail Canyon Trail Canyon
Douglas Creek Rim Trail Canyon Trail Canyon Trail Canyon Trail
Douglas Creek Rim Trail Canyon Trail Canyon Trail Canyon Trail Canyon
Douglas Creek Rim Trail Canyon Trail Canyon Trail Canyon Trail Canyon Trail
Douglas Creek Rim Trail Canyon Trail Canyon Trail Canyon Trail Canyon Trail Canyon
Douglas Creek Rim Trail Canyon Trail Canyon Trail Canyon Trail Canyon Trail Canyon Trail
Douglas Creek Rim Trail Canyon Trail Canyon Trail Canyon Trail Canyon Trail Canyon Trail Canyon
Douglas Creek Rim Trail Canyon Trail Canyon Trail Canyon Trail Canyon Trail Canyon Trail Canyon Trail
Douglas Creek Rim Trail Canyon Trail Canyon Trail Canyon Trail Canyon Trail Canyon Trail Canyon Trail Canyon
Douglas Creek Rim Trail Canyon Trail Canyon Trail Canyon Trail Canyon Trail Canyon Trail Canyon Trail Canyon Trail
Douglas Creek Rim Trail Canyon Trail Canyon Trail Canyon Trail Canyon Trail Canyon Trail Canyon Trail Canyon Trail Canyon
Douglas Creek Rim Trail Canyon Trail Canyon Trail Canyon Trail Canyon Trail Canyon Trail Canyon Trail Canyon Trail Canyon Trail
Douglas Creek Rim Trail Canyon Trail Canyon Trail Canyon Trail Canyon Trail Canyon Trail Canyon Trail Canyon Trail Canyon Trail Canyon
Douglas Creek Rim Trail Canyon Trail Canyon Trail Canyon Trail Canyon Trail Canyon Trail Canyon Trail Canyon Trail Canyon Trail Canyon Trail
Douglas Creek Rim Trail Canyon Trail Canyon Trail Canyon Trail Canyon Trail Canyon Trail Canyon Trail Canyon Trail Canyon Trail Canyon Trail Canyon
Douglas Creek Rim Trail Canyon Trail Canyon Trail Canyon Trail Canyon Trail Canyon Trail Canyon Trail Canyon Trail Canyon Trail Canyon Trail Canyon Trail
Douglas Creek Rim Trail Canyon Trail Canyon Trail Canyon Trail Canyon Trail Canyon Trail Canyon Trail Canyon Trail Canyon Trail Canyon Trail Canyon Trail Canyon
Douglas Creek Rim Trail Canyon Trail Canyon Trail Canyon Trail Canyon Trail Canyon Trail Canyon Trail Canyon Trail Canyon Trail Canyon Trail Canyon Trail Canyon Trail
Douglas Creek Rim Trail Canyon Trail Canyon Trail Canyon Trail Canyon Trail Canyon Trail Canyon Trail Canyon Trail Canyon Trail Canyon Trail Canyon Trail Canyon Trail Canyon
Douglas Creek Rim Trail Canyon Trail Canyon Trail Canyon Trail Canyon Trail Canyon Trail Canyon Trail Canyon Trail Canyon Trail Canyon Trail Canyon Trail Canyon Trail Canyon Trail
Douglas Creek Rim Trail Canyon Trail Canyon Trail Canyon Trail Canyon Trail Canyon Trail Canyon Trail Canyon Trail Canyon Trail Canyon Trail Canyon Trail Canyon Trail Canyon Trail Canyon
Douglas Creek Rim Trail Canyon Trail Canyon Trail Canyon Trail Canyon Trail Canyon Trail Canyon Trail Canyon Trail Canyon Trail Canyon Trail Canyon Trail Canyon Trail Canyon Trail Canyon Trail
Douglas Creek Rim Trail Canyon Trail Canyon Trail Canyon Trail Canyon Trail Canyon Trail Canyon Trail Canyon Trail Canyon Trail Canyon Trail Canyon Trail Canyon Trail Canyon Trail Canyon Trail Canyon
Douglas Creek Rim Trail Canyon Trail Canyon Trail Canyon Trail Canyon Trail Canyon Trail Canyon Trail Canyon Trail Canyon Trail Canyon Trail Canyon Trail Canyon Trail Canyon Trail Canyon Trail Canyon Trail
Douglas Creek Rim Trail Canyon Trail Canyon Trail Canyon Trail Canyon Trail Canyon Trail Canyon Trail Canyon Trail Canyon Trail Canyon Trail Canyon Trail Canyon Trail Canyon Trail Canyon Trail Canyon Trail Canyon

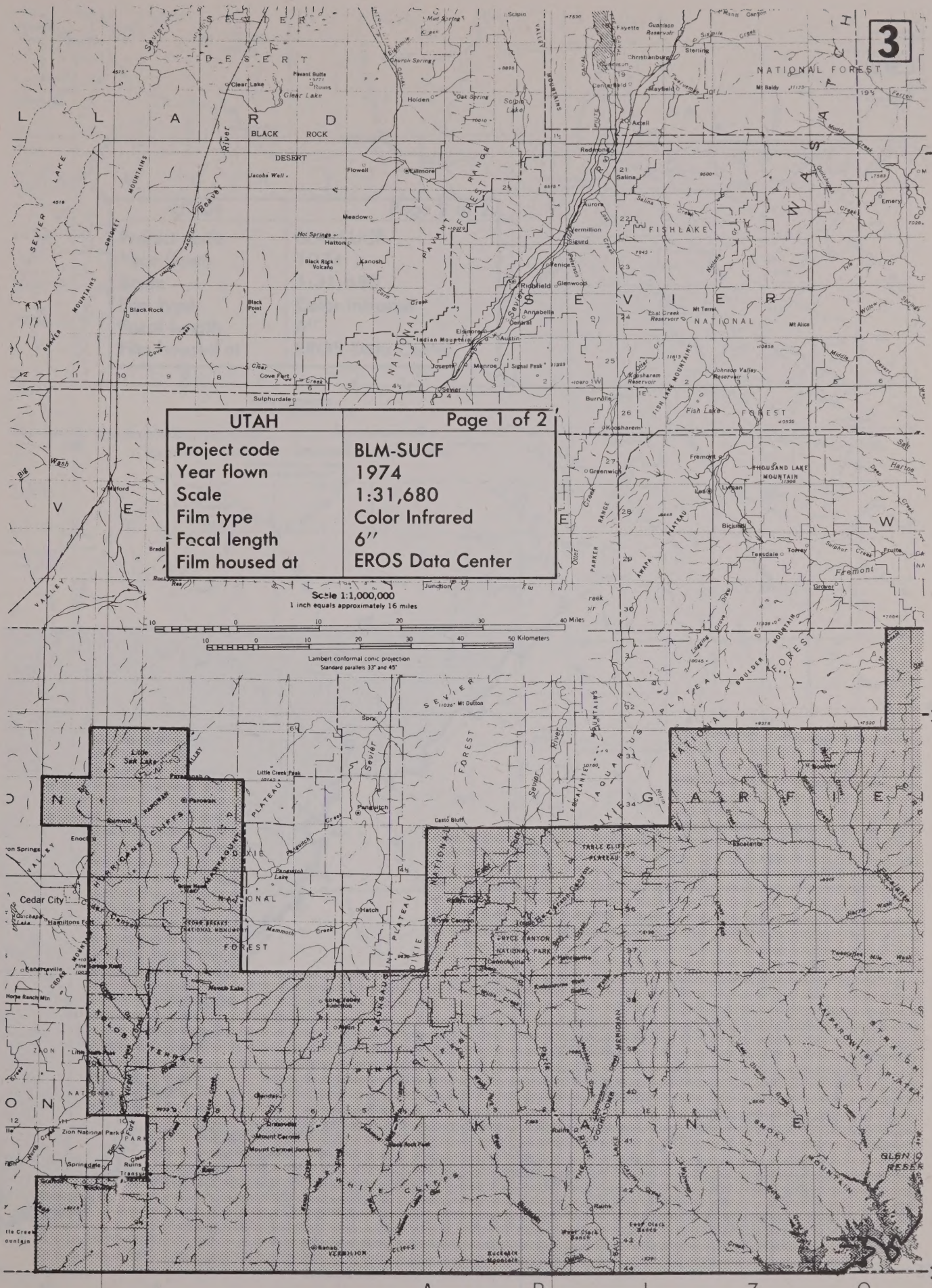
3
UTAH
Page 1 of 2
Project code
BLM-SUCF
Year flown
1974
Scale
1:31,680
Film type
Color Infrared
Focal length
6"
Film housed at
EROS Data Center
Scale 1:1,000,000
1 inch equals approximately 16 miles
Lambert conformal conic projection
Standard parallels 33° and 45°
-39°
-38°
-37°
113°
112°
ARIZONA
NEVADA
SEVIER DESERT
BLACK ROCK DESERT
FISHLAKE NATIONAL FOREST
FISH LAKE FOREST
MANTI-LA SAL NATIONAL FOREST
DIXIE NATIONAL FOREST
GRAND STAIRCASE-ESCALANTE NATIONAL MONUMENT
BRYCE CANYON NATIONAL PARK
ZION NATIONAL PARK
GLEN CANYON NATIONAL RECREATION AREA
Cedar City
Panguitch
Richfield
Fillmore
Delta
Fayette
Gunnison Reservoir
Sterling
Christiansburg
Manti
Ephraim
Mayfield
Sanpete
Axtell
Redmond
Salina
Aurora
Vermillion
Sigurd
Venice
Glenwood
Annabella
Elsinore
Joseph
Monroe
Sevier
Sulphurdale
Burrville
Koosharem
Fremont
Greenwich
Lyman
Bicknell
Torrey
Teasdale
Grover
Loa
Junction
Marysvale
Sevier River
Beaver River
Little Creek Peak
Casto Bluff
Escalante
Boulder
Hatch
Orderville
Mount Carmel
Mount Carmel Junction
Kanab
Fredonia
Pipe Spring Nat'l Mon.
Hamiltons Fort
Kanarraville
Enoch
Paragonah
Parowan
Summit
Iron Springs
Little Salt Lake Valley
Pavant Butte Ruins
Clear Lake
Holden
Oak Spring
Scipio
Scipio Lake
Cherry Springs
Hot Springs
Meadow
Hatton
Black Rock Volcano
Kanosh
Black Point
Cove Fort
Clear Creek
Indian Mountain
Signal Peak
Kingston Canyon
Johnson Valley Reservoir
East Creek Reservoir
Mt Terrell
Mt Alice
Mt Baldy
Mt Dutton
Little Creek Peak
Thousand Lake Mountain
Boulder Mountain
Aquarius Plateau
Table Cliff Plateau
Paunsaugunt Plateau
Markagunt Plateau
Pine Valley Mountains
Escalante Mountains
Fish Lake Mountains
Tushar Mountains
Sevier Plateau
Parker Mountain
Awapa Plateau
Canaan Mountain
Kaiparowits Plateau
Smoky Mountain
Navajo Mountain
Henry Mountains
Circle Cliffs
Waterpocket Fold
Escalante River
Paria River
Virgin River
Kanab Creek
Johnson Canyon
Long Valley Junction
Navajo Lake
Panguitch Lake
Bryce Canyon
Rainbow Point
Yellow Rock Point
Cedar Breaks National Monument
Zion National Park
Springdale
Rockville
Grafton
Ruins
Transept
Virgin
Horse Ranch Mtn
Pine Springs Wash
Mammoth Creek
Sevier River
Beaver River
Big Wash
Bradshaw
Rock Res
Valley
Range
Creek
Wash
Canyon
Plateau
Mountains
Forest
Monument
Park
Lake
Reservoir
Ranch
Ruins
Cliffs
Point
Bluff
Peak
Mesa
Basin
Flat
Valley
Junction
Spring
Springs
Butte
Hill
Knoll
Ridge
Gulch
Wash
Fork
Creek
Meadow
Meadows
Grove
Orchard
Farm
Ranch
Station
Cemetery
Church
School
Post Office
Airport
Dam
Bridge
Tunnel
Trail
Road
Highway
Railroad
Power Line
Pipeline
Boundary
Township
Section
Quadrangle
Index
Contour
Elevation
Scale
Legend
Key
Title
Date
Flight
Line
Number
Photo
Image
Film
Camera
Lens
Focal
Length
Type
Color
Infrared
Black
White
Project
Code
Year
Flown
Housed
At
EROS
Data
Center
Miles
Kilometers
Inch
Equals
Approximately
Standard
Parallels
Conic
Projection
Lambert
Conformal
Page
1
of
2
UTAH
BLM-SUCF
1974
1:31,680
Color Infrared
6"
EROS Data Center

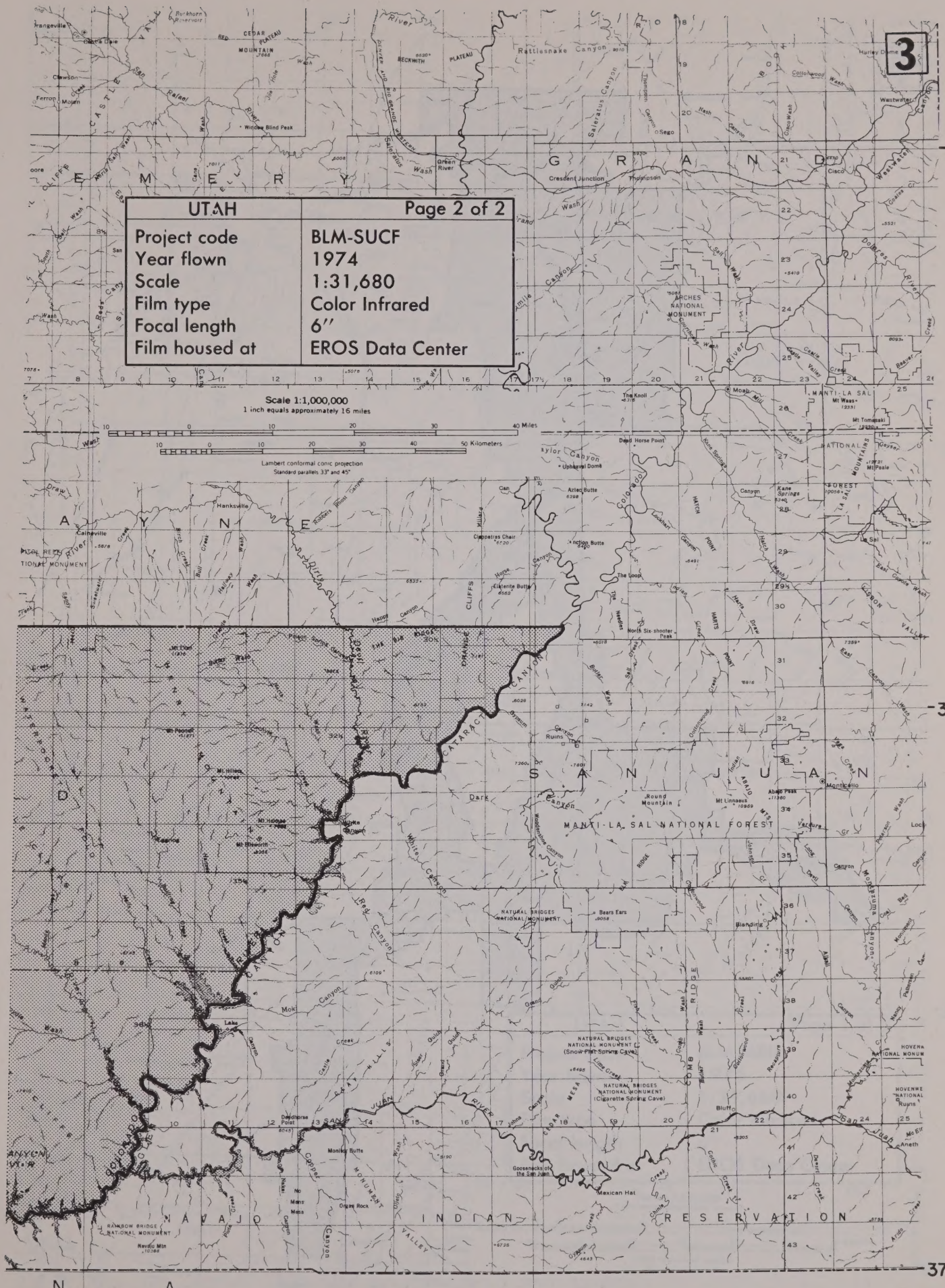
3
UTAH | Page 2 of 2
Project code | BLM-SUCF
Year flown | 1974
Scale | 1:31,680
Film type | Color Infrared
Focal length | 6"
Film housed at | EROS Data Center
Scale 1:1,000,000
1 inch equals approximately 16 miles
Lambert conformal conic projection
Standard parallels 33° and 45°
39°
38°
37°
111°
110°
EMERY
GRAND
SAN JUAN
WAYNE
MANTI-LA SAL NATIONAL FOREST
ARCHES NATIONAL MONUMENT
NATURAL BRIDGES NATIONAL MONUMENT
NAVAJO INDIAN RESERVATION
RAINBOW BRIDGE NATIONAL MONUMENT
Green River
Colorado River
San Juan River
Dead Horse Point
Canyonlands
Monticello
Blanding
Bluff
Mexican Hat

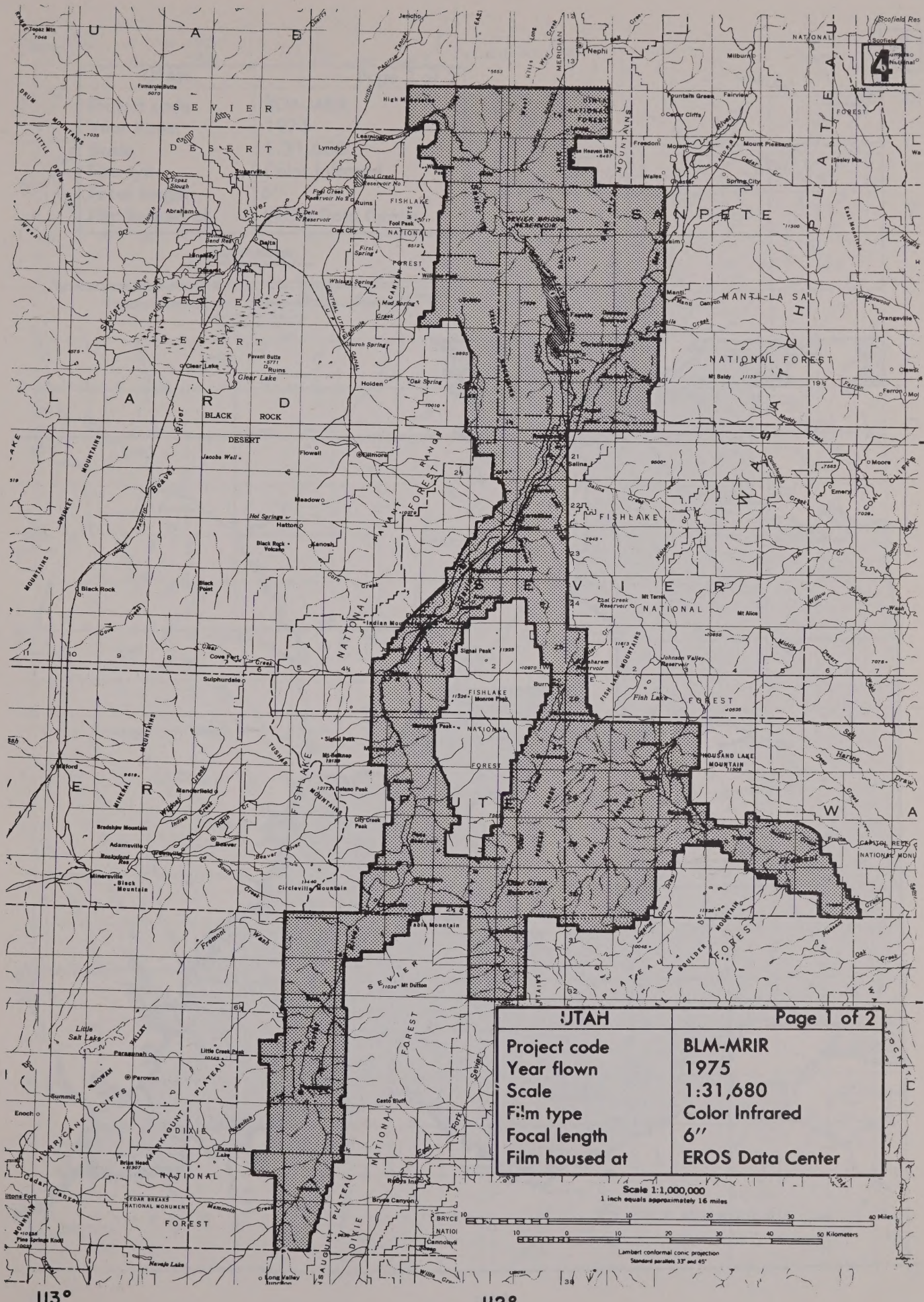
4
-39°
-38°
113°
112°
UTAH
Page 1 of 2
Project code
BLM-MRIR
Year flown
1975
Scale
1:31,680
Film type
Color Infrared
Focal length
6"
Film housed at
EROS Data Center
Scale 1:1,000,000
1 inch equals approximately 16 miles
Lambert conformal conic projection
Standard parallels 33° and 45°

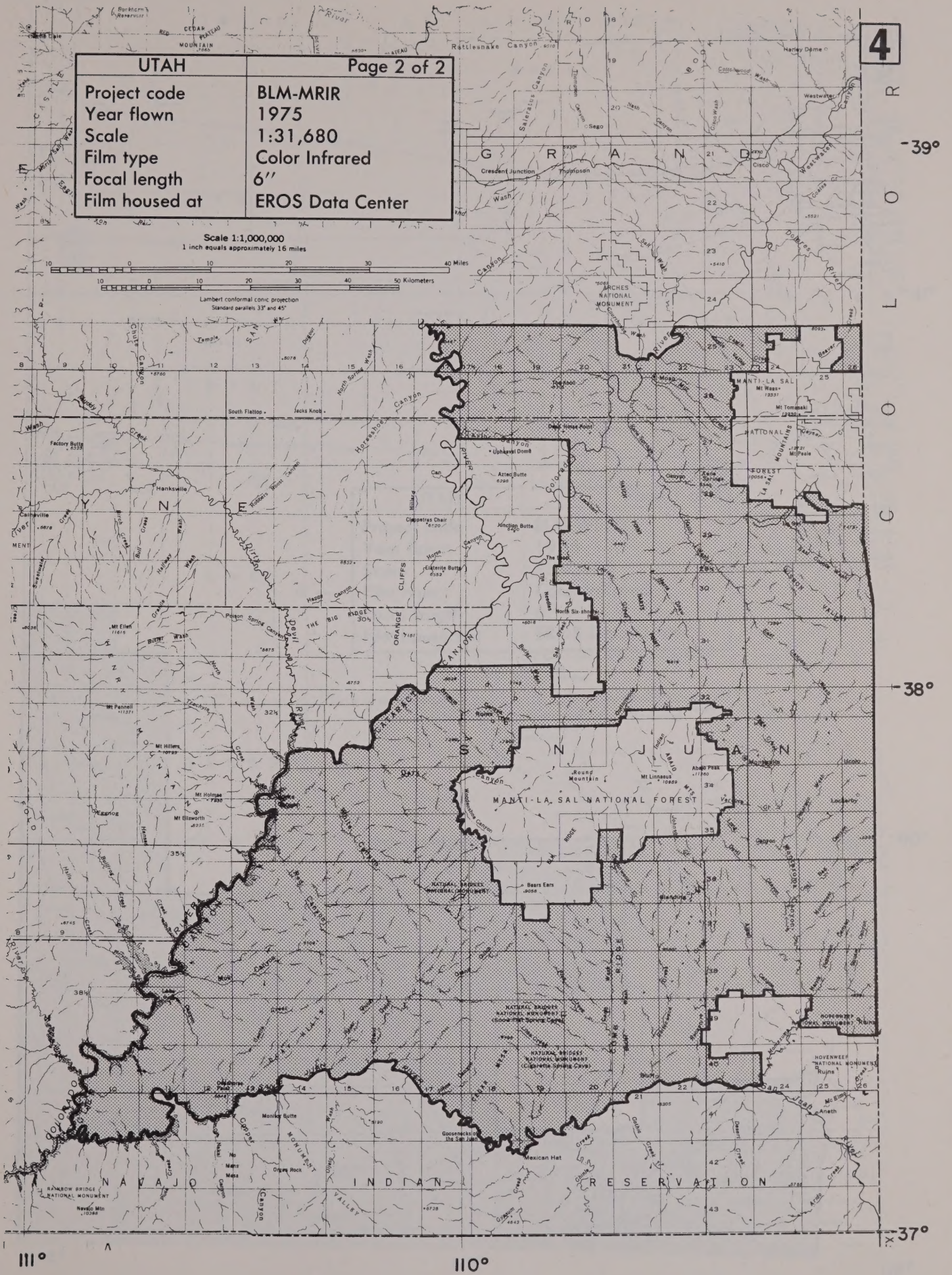
4
UTAH | Page 2 of 2
Project code | BLM-MRIR
Year flown | 1975
Scale | 1:31,680
Film type | Color Infrared
Focal length | 6″
Film housed at | EROS Data Center
Scale 1:1,000,000
1 inch equals approximately 16 miles
Lambert conformal conic projection
Standard parallels 33° and 45°
COLORADO
GRAND
SAN JUAN
MANTI-LA SAL NATIONAL FOREST
ARCHES NATIONAL MONUMENT
NAVAJO INDIAN RESERVATION
-39°
-38°
-37°
111°
110°

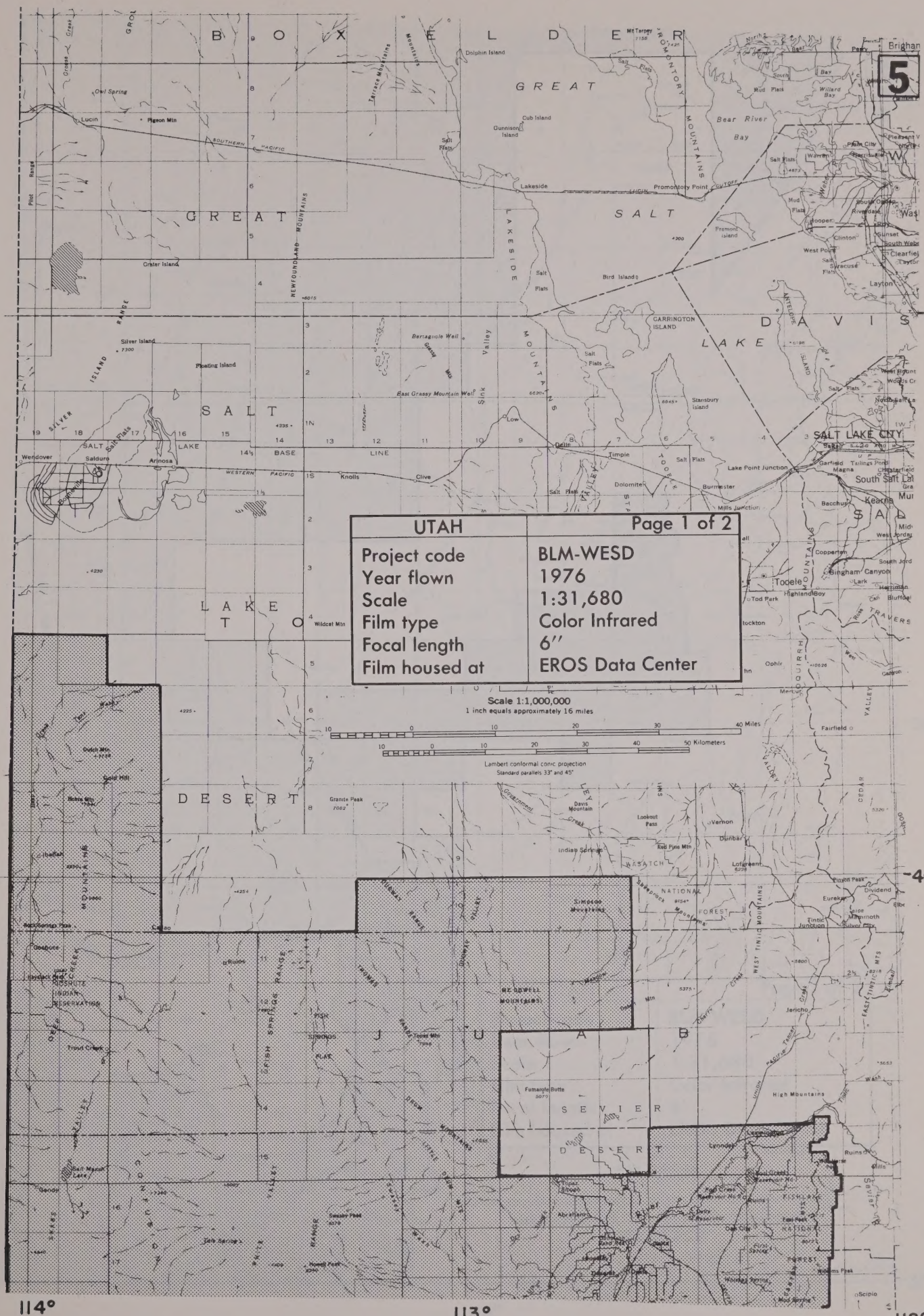

UTAH	Page 1 of 2
Project code	BLM-WESD
Year flown	1976
Scale	1:31,680
Film type	Color Infrared
Focal length	6"
Film housed at	EROS Data Center

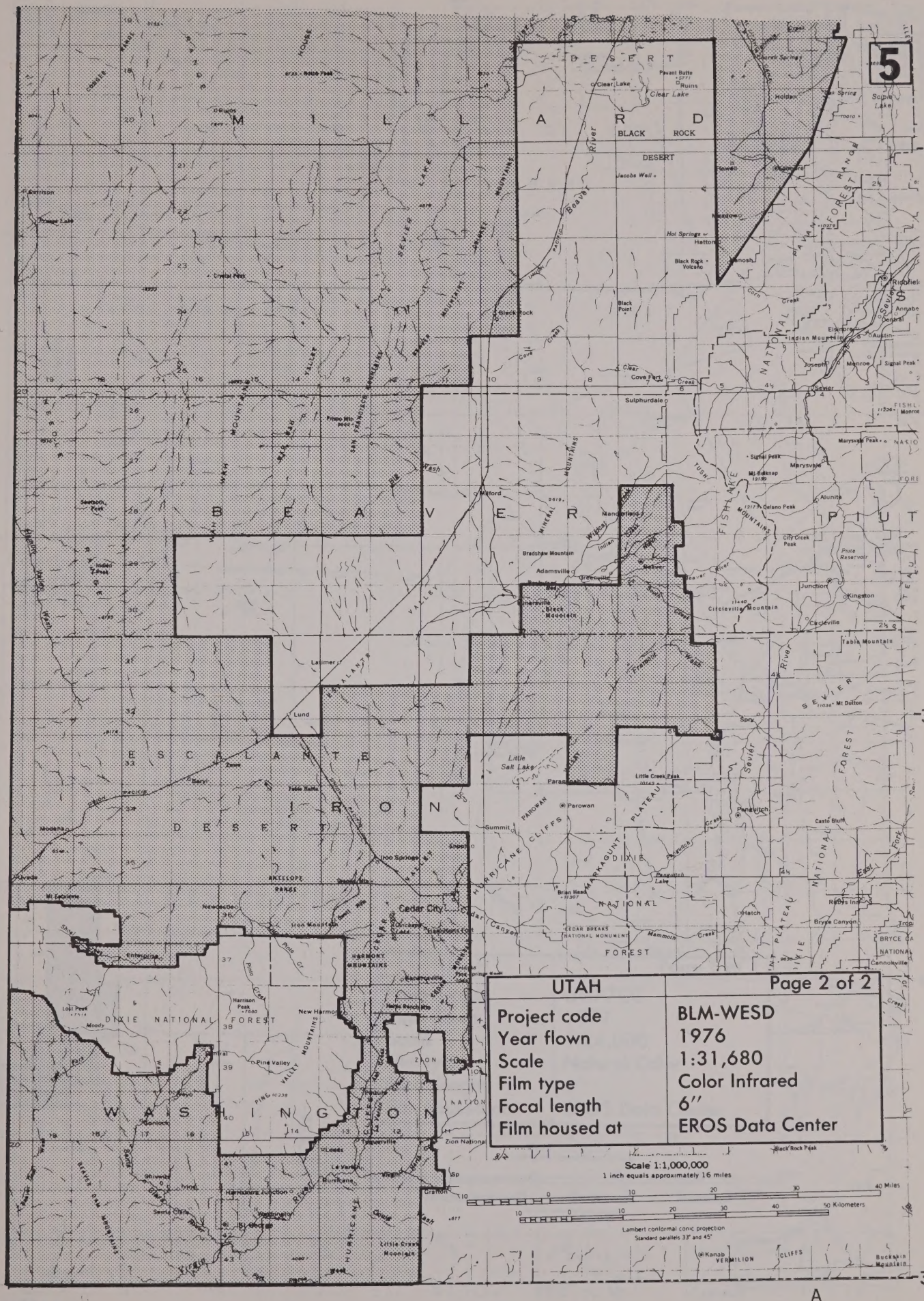

UTAH	Page 2 of 2
Project code	BLM-WESD
Year flown	1976
Scale	1:31,680
Film type	Color Infrared
Focal length	6″
Film housed at	EROS Data Center

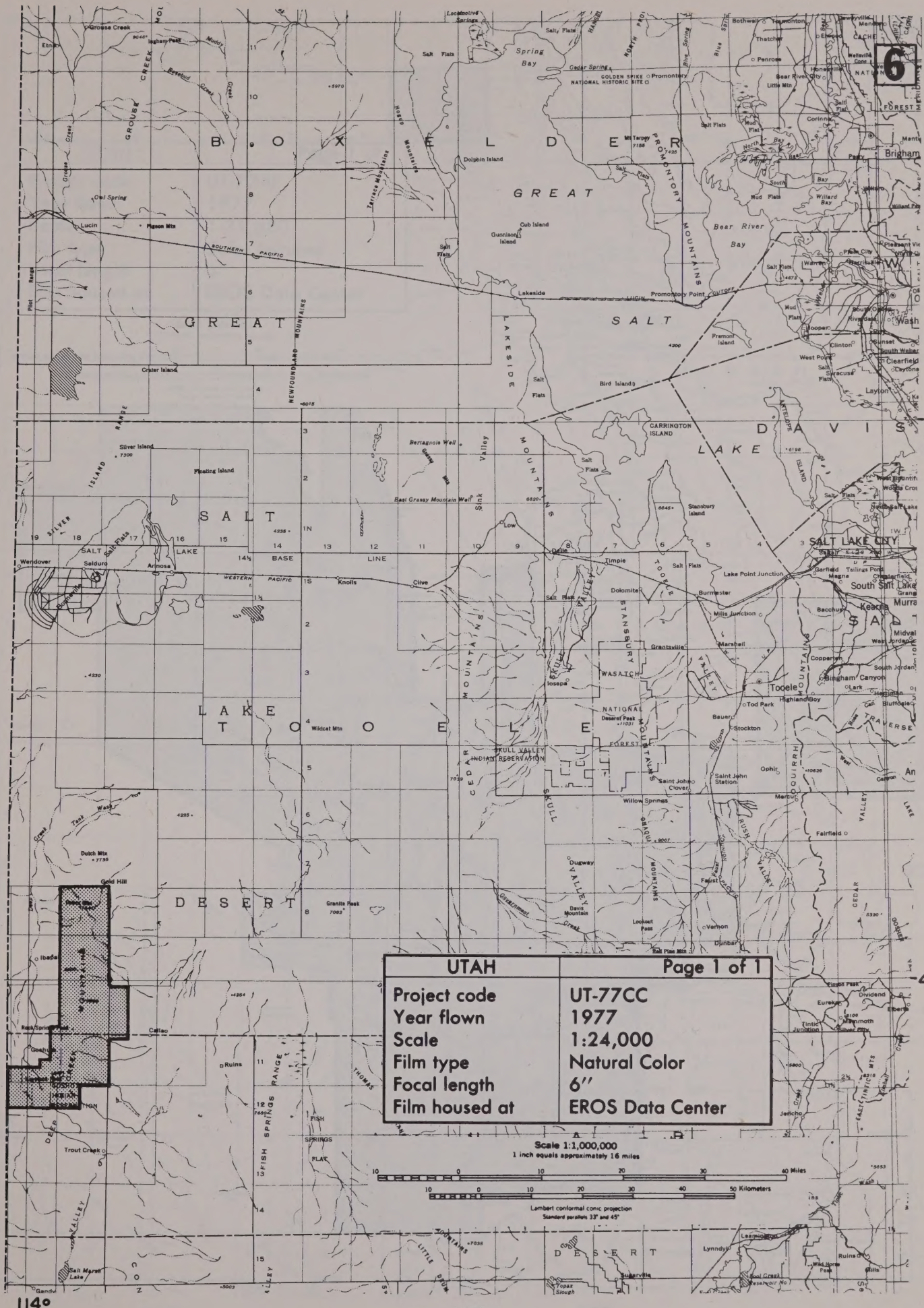

UTAH	Page 1 of 1
Project code	UT-77CC
Year flown	1977
Scale	1:24,000
Film type	Natural Color
Focal length	6"
Film housed at	EROS Data Center

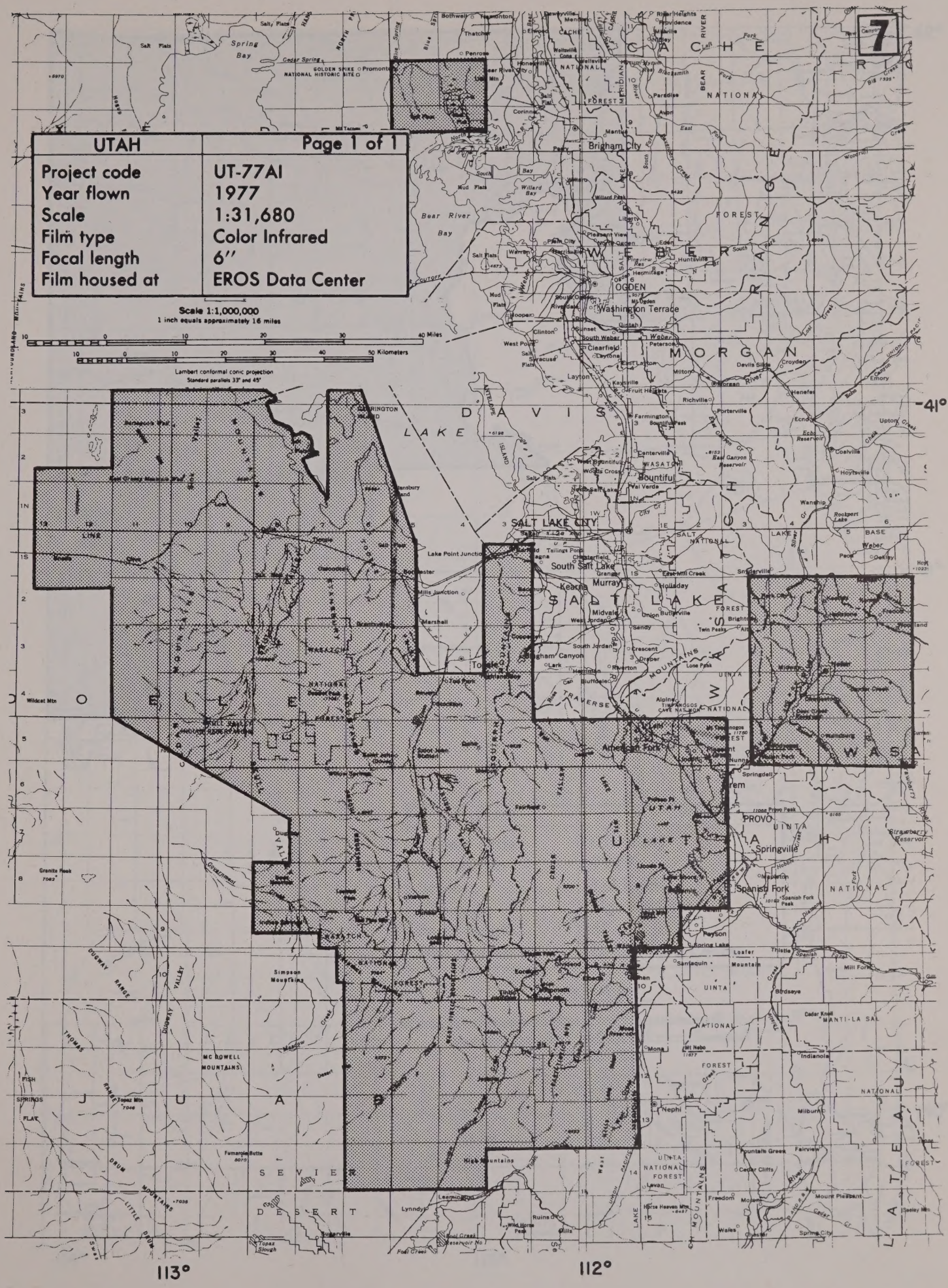
UTAH
Page 1 of 1
Project code
UT-77AI
Year flown
1977
Scale
1:31,680
Film type
Color Infrared
Focal length
6"
Film housed at
EROS Data Center
Scale 1:1,000,000
1 inch equals approximately 16 miles
Lambert conformal conic projection
Standard parallels 33° and 45°
SALT LAKE CITY
OGDEN
Brigham City
Washington Terrace
Bountiful
Farmington
Clearfield
Layton
Kaysville
Centerville
Woods Cross
North Salt Lake
South Salt Lake
Murray
Midvale
West Jordan
Sandy
South Jordan
Draper
Riverton
Lehi
American Fork
Springville
Spanish Fork
Provo
Payson
Santaquin
Nephi
Mona
Levan
Fillmore
Delta
Lynndyl
Richfield
Salina
Manti
Ephraim
Gunnison
Mt. Nebo
Mt. Timpanogos
Twin Peaks
Lone Peak
Granite Peak
Fumarole Butte
Kings Mountains
Pavant Range
Tushar Mts.
Sevier Desert
Great Salt Lake
Antelope Island
Farmington Bay
Bear River Bay
Willard Bay
Utah Lake
Jordan River
Provo River
Weber River
Bear River
Sevier River
Wasatch Range
Oquirrh Mountains
Stansbury Mts.
Deseret Peak
Lake Point Junction
Tooele
Grantsville
Stockton
Vernon
Eureka
Nephi
Levan
Fillmore
Delta
Lynndyl
Richfield
Salina
Manti
Ephraim
Gunnison
Mt. Nebo
Mt. Timpanogos
Twin Peaks
Lone Peak
Granite Peak
Fumarole Butte
Kings Mountains
Pavant Range
Tushar Mts.
Sevier Desert
Great Salt Lake
Antelope Island
Farmington Bay
Bear River Bay
Willard Bay
Utah Lake
Jordan River
Provo River
Weber River
Bear River
Sevier River
Wasatch Range
Oquirrh Mountains
Stansbury Mts.
Deseret Peak
Lake Point Junction
Tooele
Grantsville
Stockton
Vernon
Eureka
-41°
113°
112°

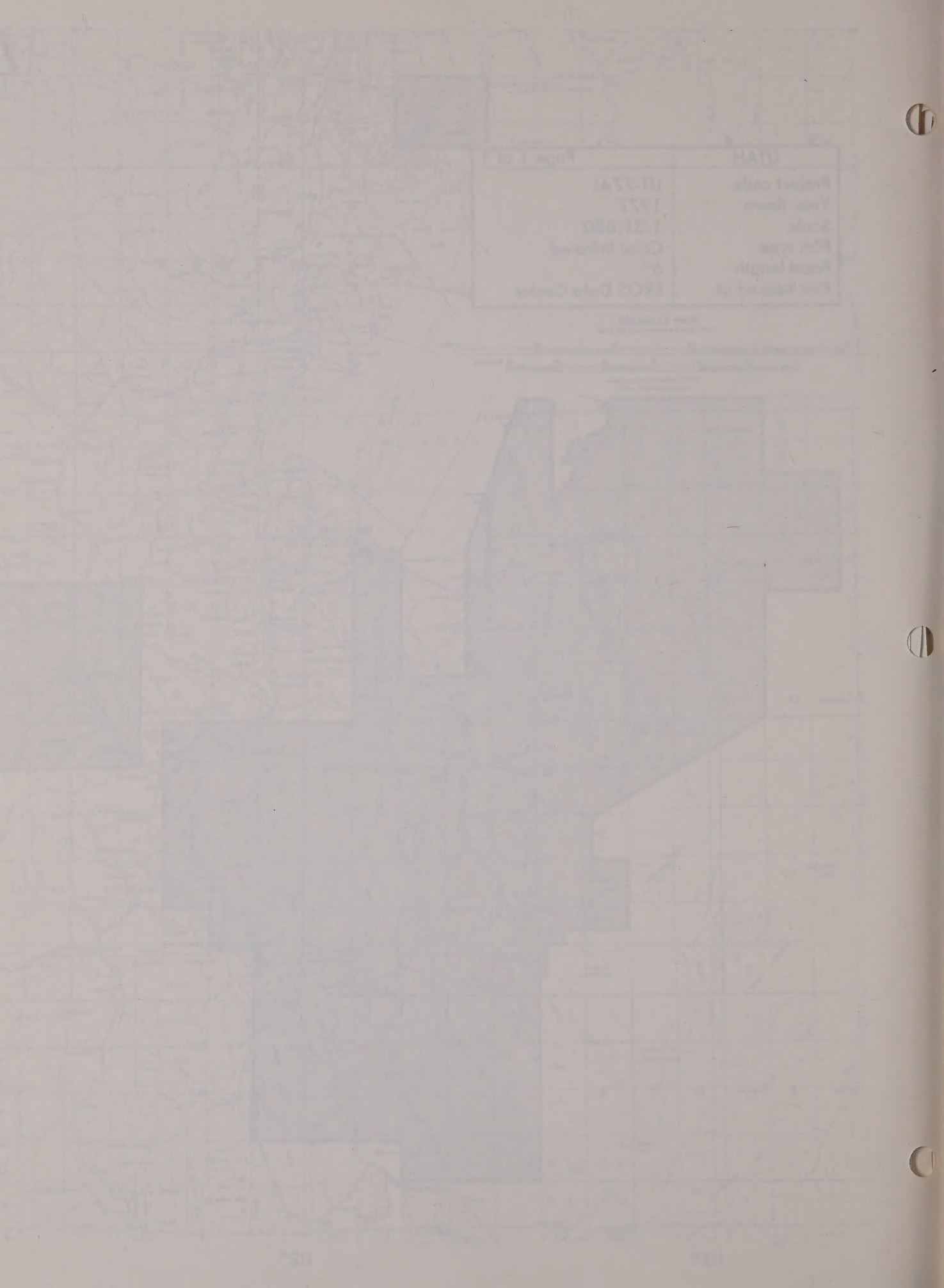

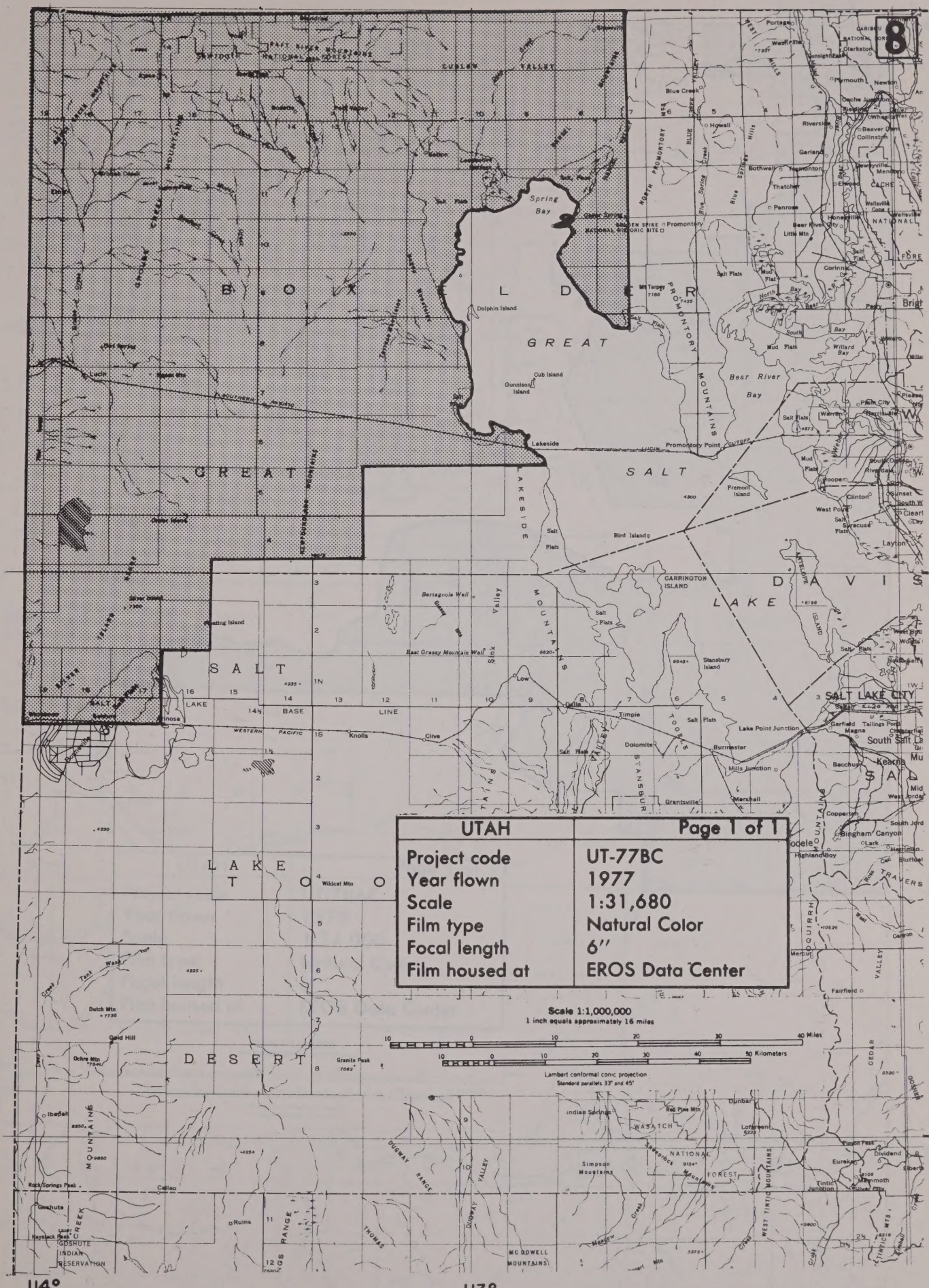

UTAH	Page 1 of 1
Project code	UT-77BC
Year flown	1977
Scale	1:31,680
Film type	Natural Color
Focal length	6"
Film housed at	EROS Data Center



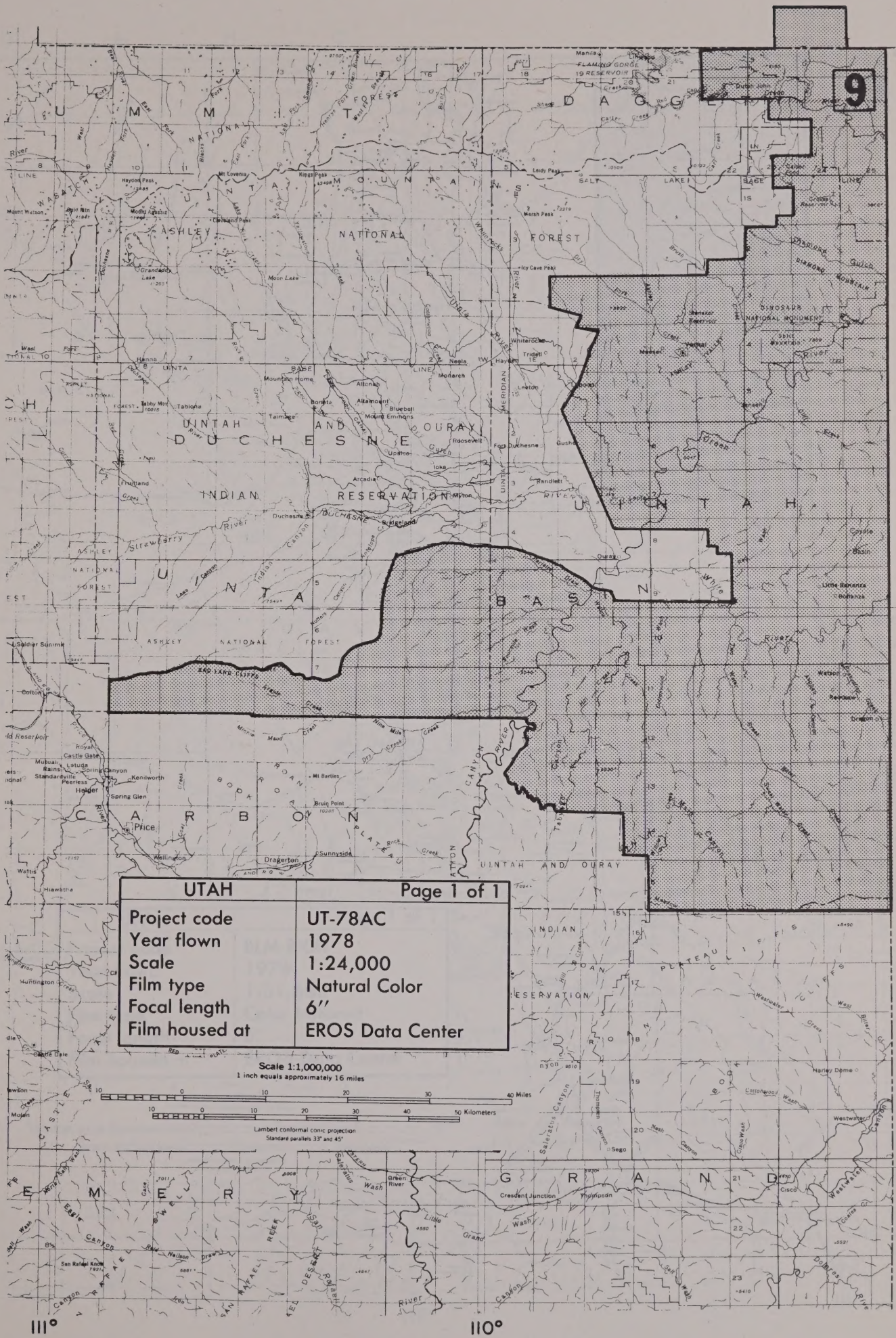

UTAH	Page 1 of 1
Project code	UT-78AC
Year flown	1978
Scale	1:24,000
Film type	Natural Color
Focal length	6″
Film housed at	EROS Data Center

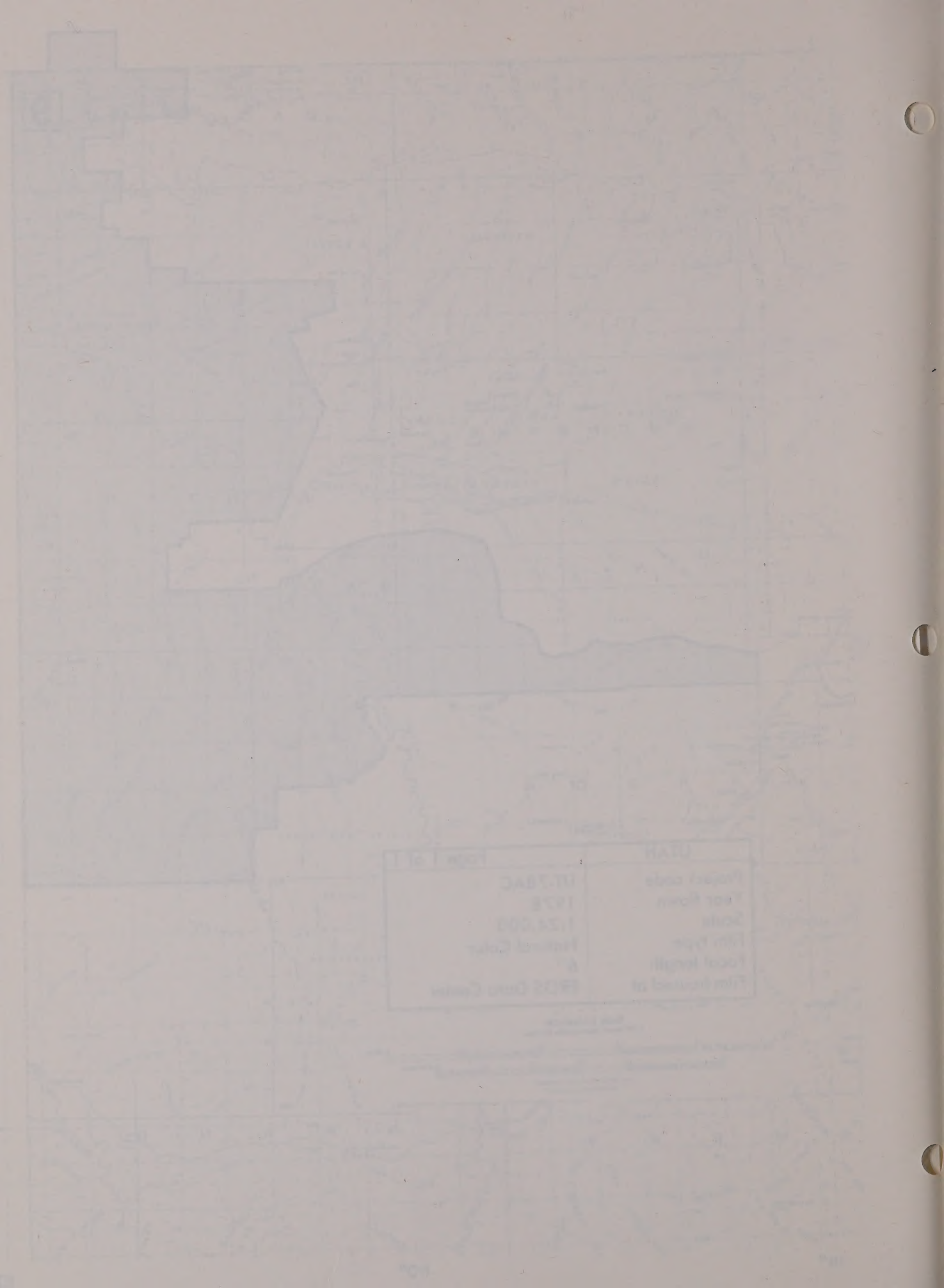

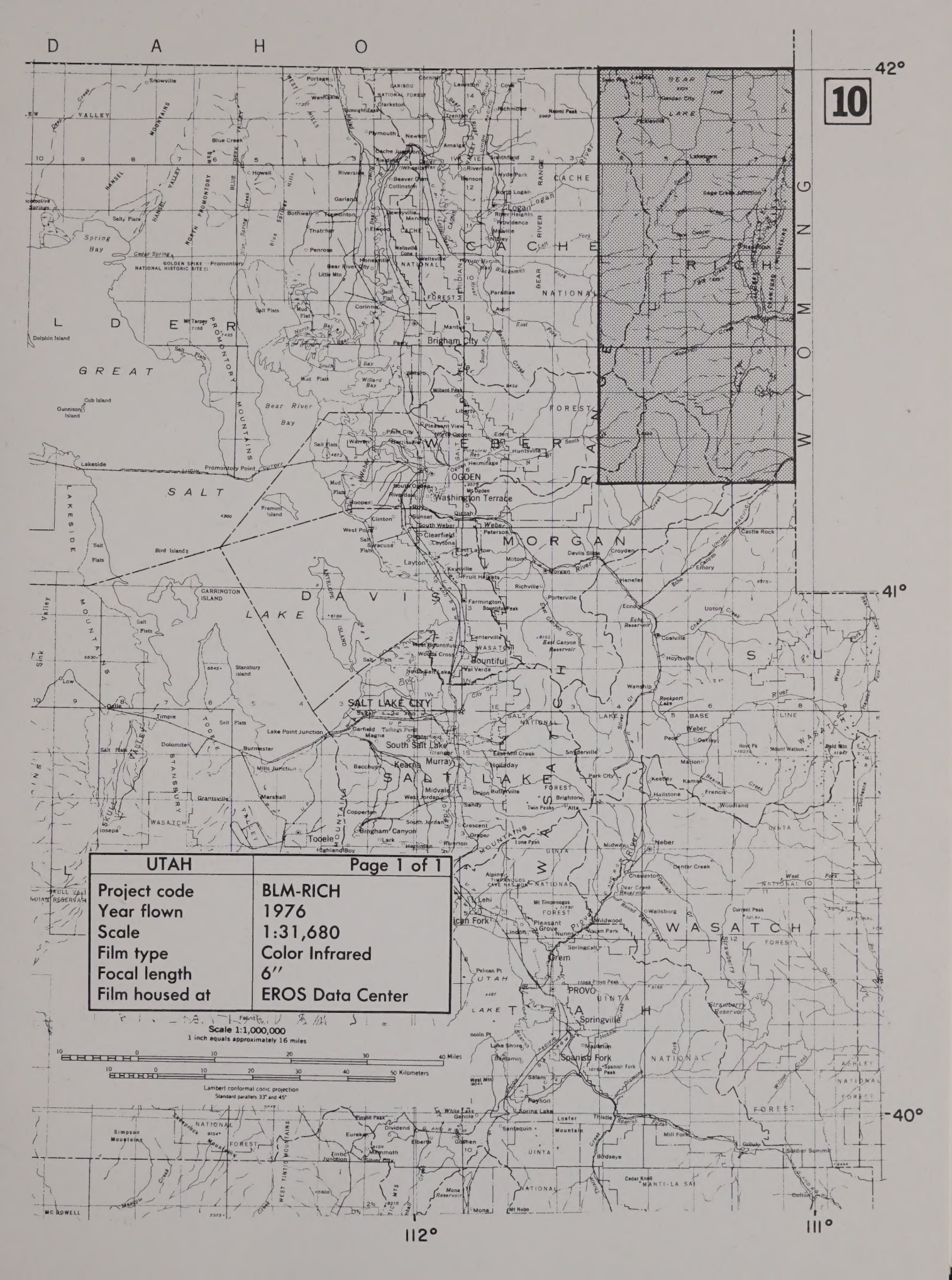

UTAH	Page 1 of 1
Project code	BLM-RICH
Year flown	1976
Scale	1:31,680
Film type	Color Infrared
Focal length	6"
Film housed at	EROS Data Center



WYOMING

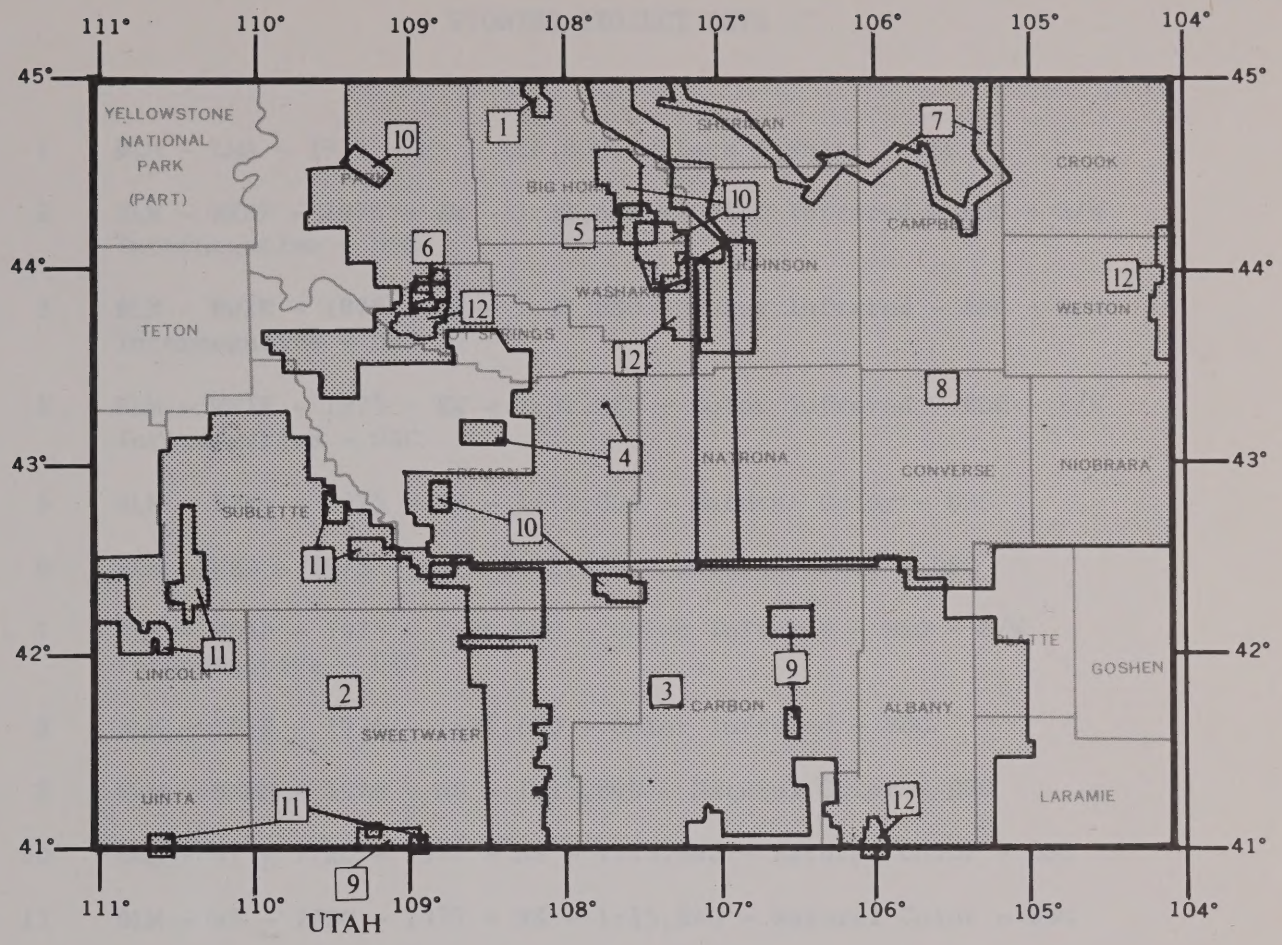

U.S. DEPARTMENT OF THE INTERIOR
BUREAU OF LAND MANAGEMENT

AERIAL PHOTOGRAPHY COVERAGE

WYOMING PROJECT DATA

1 BLM - LMA - 1971 - NS - 1:6,000 - Black & White - DSC

2 BLM - RKSP - 1974 - EW - 1:31,680 - Color Infrared - EDC - B/W Internegative - DSC

3 BLM - RWIR - 1975 - EW - 1:31,680 - Color Infrared - EDC - B/W Internegative - DSC

4 BLM - WWIR - 1975 - EW - 1:31,680 - Color Infrared - EDC - B/W Internegative - DSC

5 BLM - WPRA - 1975 - NS - 1:12,000 - Natural Color - DSC

6 BLM - WBD - 1975 - NS - 1:12,000 - Natural Color - DSC

7 BLM - MDAP - 1975 - 1:24,000 - Color Infrared - MSO - B/W Internegative - DSC

8 BLM - CPIR - 1976 - 1:31,680 - Color Infrared - EDC

9 BLM - SMEM - 1976 - NS - 1:15,840 - Natural Color - DSC

10 BLM - WY - 77AC - 1977 - NS - 1:15,840 - Natural Color - DSC

11 BLM - WY - 77BC - 1977 - NS - 1:15,840 - Natural Color - DSC

12 BLM - WY - 78AC - 1978 - NS - 1:15,840 - Natural Color - DSC

WYOMING INFORMATION PAGE

Most CIR positive original film is stored at EROS Data Center - B/W Internegatives are stored in Denver.

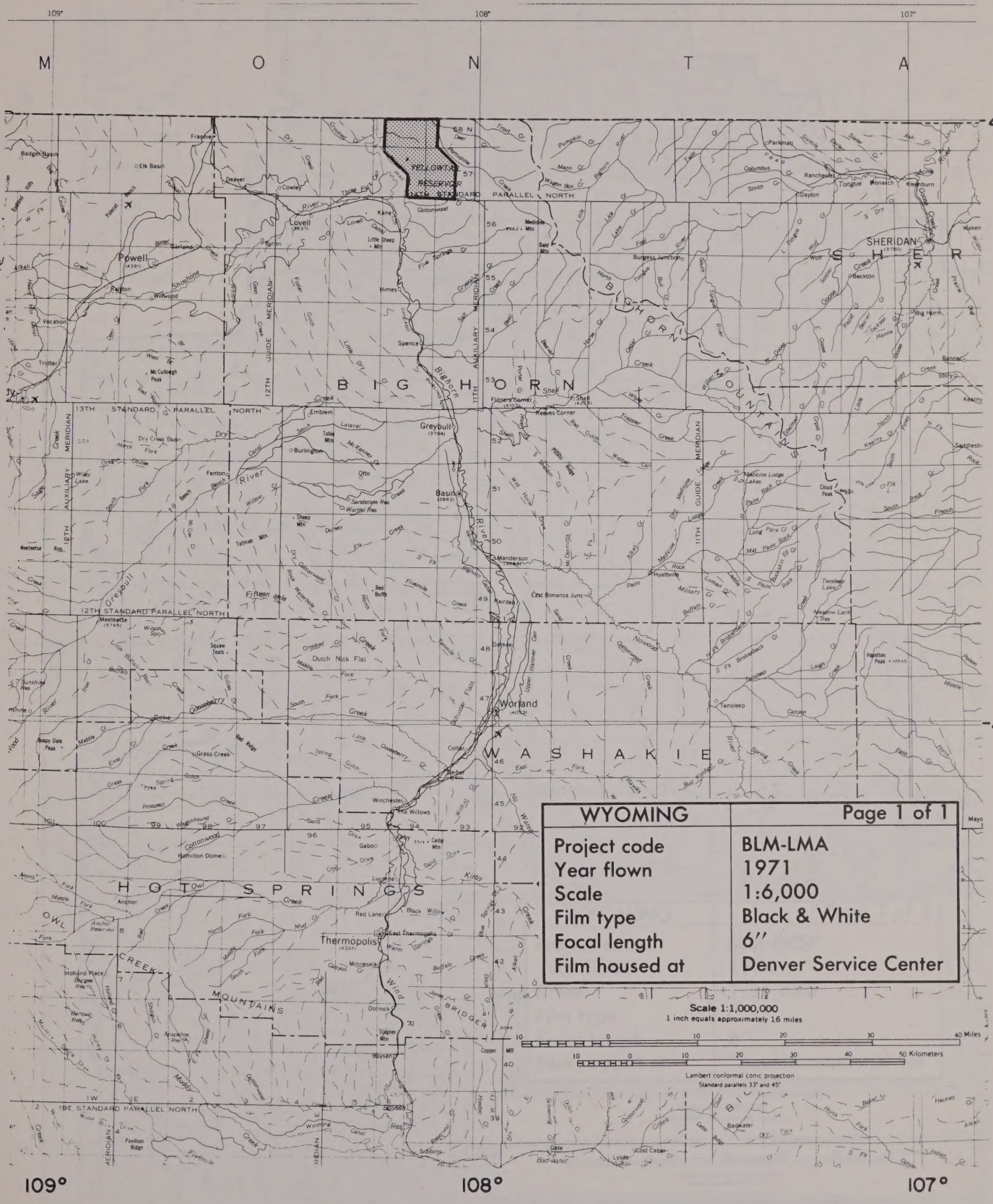
109°
108°
107°
M O N T A
45°
44°
B I G H O R N
S H E R I D A N
W A S H A K I E
H O T S P R I N G S
B I G H O R N M O U N T A I N S
Powell
Lovell
Greybull
Basin
Worland
Thermopolis
Hamilton Dome
Cottonwood
Dutch Nick Flat
Fifteen Mile
Meeteetse
Emblem
Burlington
Otto
Fenton
Kirby
Manderson
Hyattville
Tensleep
Ten Sleep Canyon
Winchester
The Willows
Grass Creek
Colter
Gebo
Lucerne
Anchor
Red Lane
Black Willow
Dorrick
Suiter Mtn
Boysen
Wind R.
Owl Creek
Holland Place
Pavilion Ridge
Siddons
Badwater
Lysite
Gate
Lost Cabin
Shell
Flitners Corner
Reeves Corner
Bonanza Junc
Sheep Mtn
Red Butte
Squaw Eats
Sunshine Res
Soapy Date Peak
Halston Peak
Meadow Lark Res
Trapper Canyon
Kearney
Saddlestring
Banner
Big Horn
Beckton
Dayton
Parkman
Ranchester
Tongue
Monarch
Kleenburn
Acme
Wolf
Wilson
Prairie
Stoney
Hackett
Alkali
Big Horn R.
Wind R.
Greybull R.
Shoshone R.
Nowood R.
Owl Creek Mountains
Bridger
Absaroka
Gooseberry
Spring Gulch
Sand Draw
Cedar Mtn
Kirby
Thermopolis
Hot Springs
Fifteen Mile
Greybull
Basin
Worland
Tensleep
Ten Sleep
Shell
Lovell
Powell
Sheridan
Big Horn
Kearney
Banner

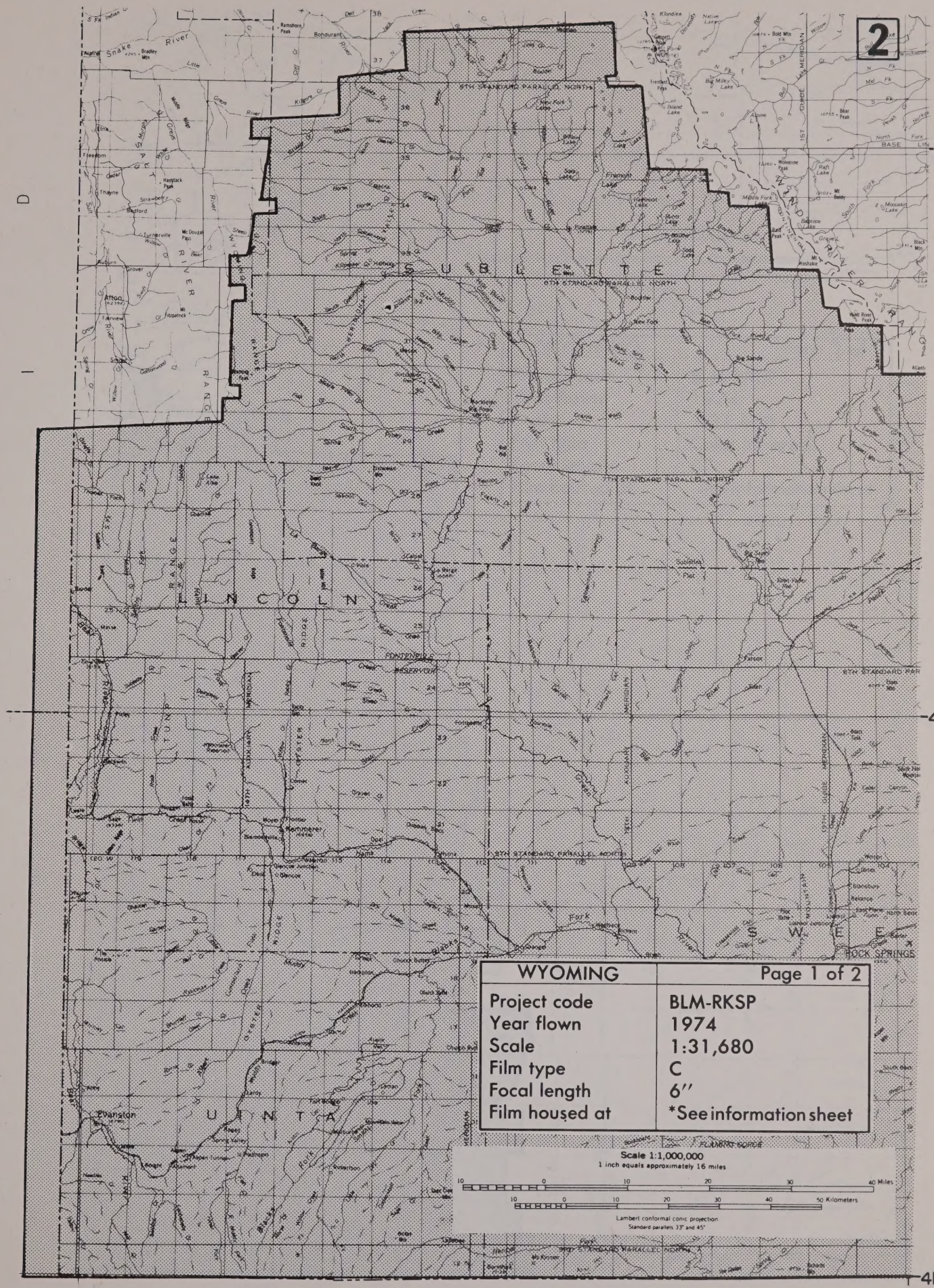

WYOMING	Page 1 of 2
Project code	BLM-RKSP
Year flown	1974
Scale	1:31,680
Film type	C
Focal length	6″
Film housed at	*See information sheet

Scale 1:1,000,000
1 inch equals approximately 16 miles

10 0 10 20 30 40 Miles

10 0 10 20 30 40 50 Kilometers

Lambert conformal conic projection
Standard parallels 33° and 45°

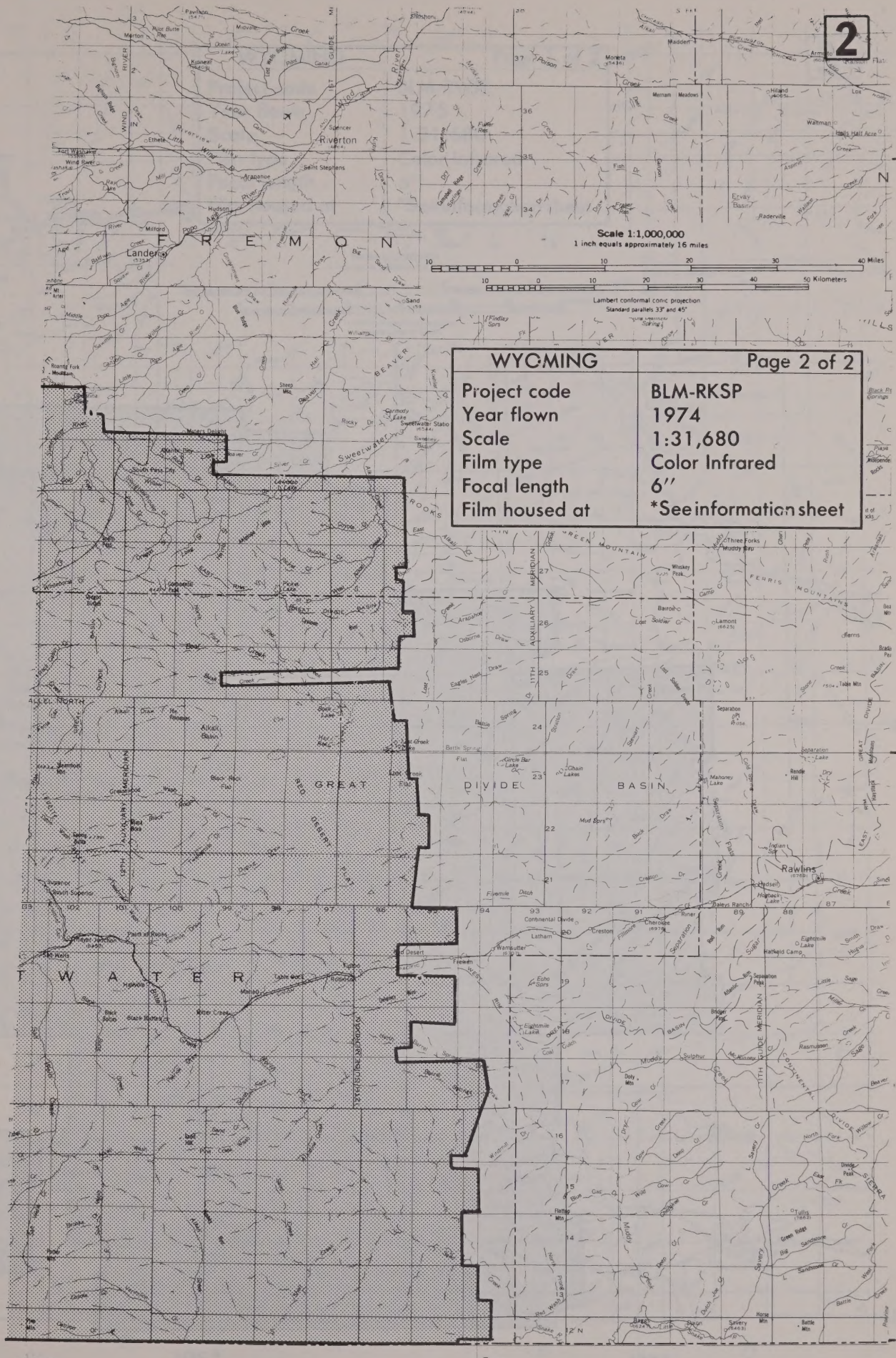
2
Scale 1:1,000,000
1 inch equals approximately 16 miles
10 0 10 20 30 40 Miles
10 0 10 20 30 40 50 Kilometers
Lambert conformal conic projection
Standard parallels 33° and 45°
WYOMING
Page 2 of 2
Project code
BLM-RKSP
Year flown
1974
Scale
1:31,680
Film type
Color Infrared
Focal length
6"
Film housed at
*See information sheet
-43°
-42°
-41°
109°
108°
FREMONT
GREAT DIVIDE BASIN
GREEN MOUNTAIN
FERRIS MOUNTAINS
SIERRA MADRE
Riverton
Lander
Rawlins
Saratoga
Encampment
Sweetwater Station
Muddy Gap
Three Forks
Lamont
Bairoil
Creston
Cherokee
Latham
Wamsutter
Table Mtn
Separation Flat
Mahoney Lake
Chain Lakes
Eightmile Lake
Haggarty Creek
Sand Draw
Sand Dunes
Red Desert
Continental Divide
Great Divide Basin
Wind River
Sweetwater River
Little Sandy Creek
Big Sandy Creek
Bitter Creek
Muddy Creek
Sulphur Creek
Dry Creek
Battle Spring Flat
Table Rock
Robbers
Fillmore
Echo Spgs
Dolly Mtn
Flattop Mtn
Tallis (7862)
Horse Mtn
Battle Mtn
Savery (6463)
Baggs
Dixon
Little Snake R
Savery Creek
Sandstone Creek
Green Ridge
Divide Peak
Willow Creek
Rasmussen
Separation Peak
Indian Spr
Daleys Ranch
Hadsell
Hogback Lake
Harfield Camp
Waltman
Hall's Hall Acre
Raderville
Moneta
Maddens
Hiland
Armington
Fossil Basin
Ervay Basin
Fiddler Rim
Fish Dr
Dry Cheyenne
Campbell Springs
Findley Spgs
Sand Spgs
Sweetwater Spgs
Miners Delight
Atlantic City
South Pass City
Lewiston
Lewiston Lake
Carmody Lake
Sheep Mtn
Rocky Dr
Beaver Creek
Williams Draw
Blue Ridge
Pine Grove
Pine Mtn
Gannett Peak
Wind River Range
Wind River Mts
Fort Washakie
Ethete
Arapahoe
Saint Stephens
Milford
Pavillion
Midvale
Pilot Butte
Pilot Butte Canal
Last Water Canal
Wind River Canal
Riverview Valley
Ray Lake
Hudson
Atlantic Canal
Louis Lake
Fremont Lake
Boulder Lake
Torrey Lake
Mt Airel
Mt Arrowhead
Mt Victor
Mt Bonneville
Mt Geikie
Mt Hooker
Mt Warren
Mt Woodrow
Mt Wilson
Mt Sacagawea
Mt Chauvenet
Mt Hyatt



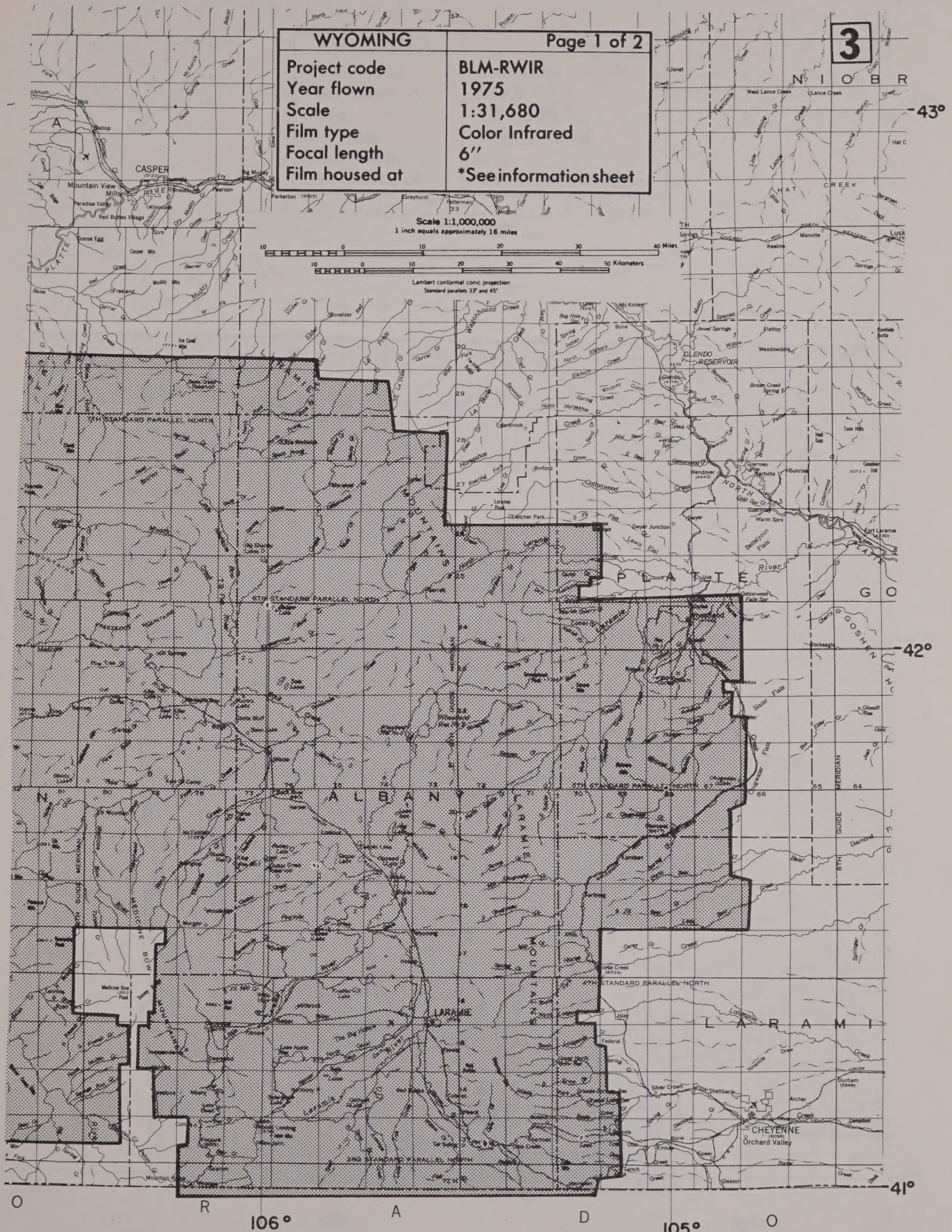

WYOMING	Page 1 of 2
Project code	BLM-RWIR
Year flown	1975
Scale	1:31,680
Film type	Color Infrared
Focal length	6″
Film housed at	*See information sheet

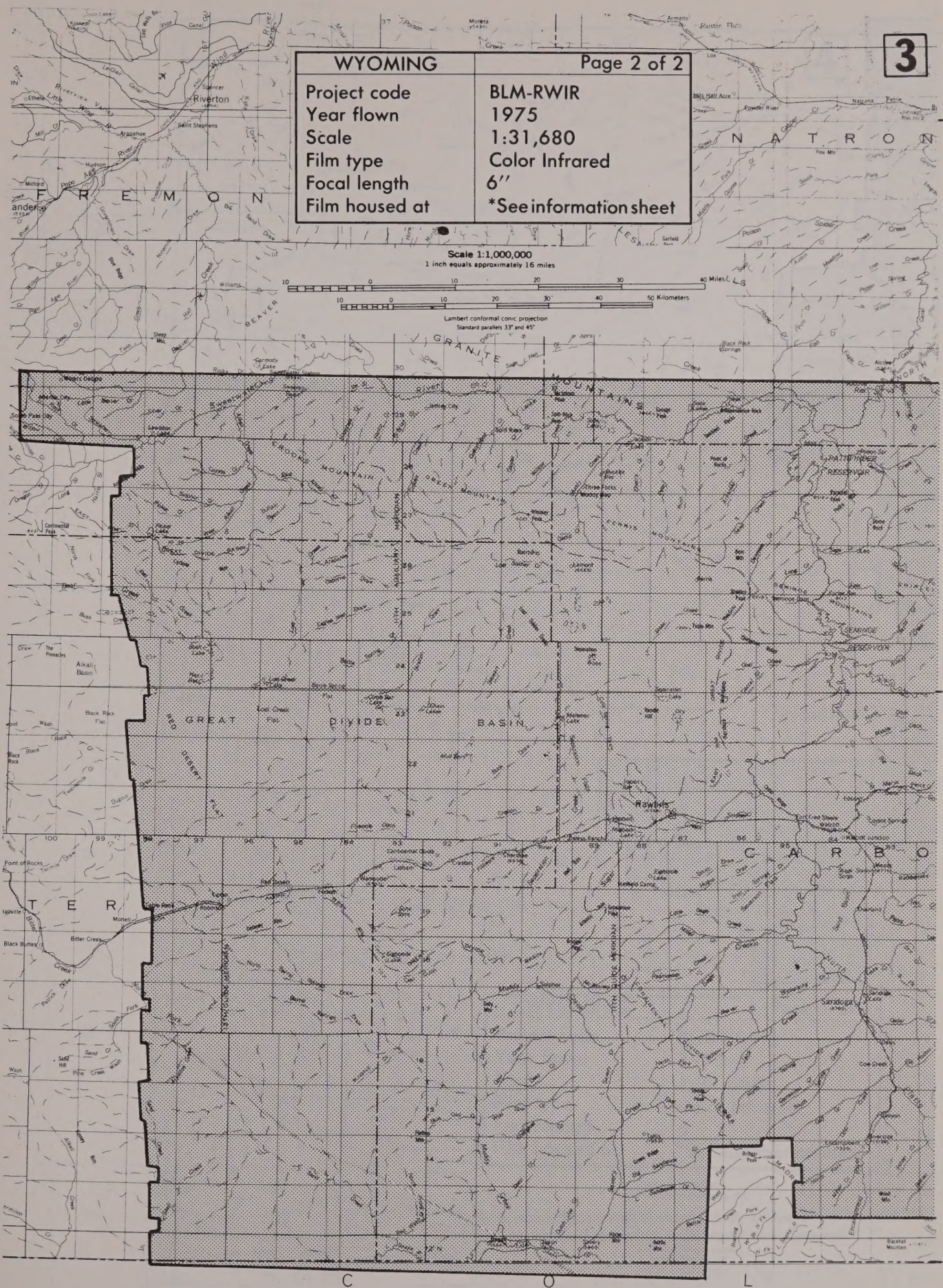
WYOMING
Page 2 of 2
Project code
BLM-RWIR
Year flown
1975
Scale
1:31,680
Film type
Color Infrared
Focal length
6"
Film housed at
*See information sheet
3
Scale 1:1,000,000
1 inch equals approximately 16 miles
Lambert conformal conic projection
Standard parallels 33° and 45°
-43°
-42°
-41°
108°
107°
C
O
L
F R E M O N
N A T R O N
C A R B O
T E R
GREAT DIVIDE BASIN
Rawlins
Riverton
Saratoga
Encampment
Creed
Hanna
Medicine Bow
Elk Mtn
Sierra Madre
Snowy Range
Ferris Mtns
Green Mtn
Granite Mtns
Seminoe Reservoir
Pathfinder Reservoir
Alkali Basin
Red Desert
Great Divide Basin
Continental Peak
Bridger Peak
Battle Mtn
Haystack Mtns
Shirley Mtns
Freezeout Mtns
Ferris Mtns
Rattlesnake Hills
Shoshone Reservoir
Boysen Reservoir
Bighorn Mtns
Wind River
Sweetwater River
Beaver Creek
Little Snake River
Encampment River
North Platte River
Medicine Bow River
Little Medicine Bow River
Rock River
Muddy Creek
Separation Flats
Lost Creek Flat
Black Rock Flat
Sand Hill
Point of Rocks
Bitter Creek
Black Buttes
Table Rock
Monell
Creston
Eastmoor
Fairview
Fairfield
Lamont
Rainbow
Sinclair
Dana
Dempsey Ranch
Fort Fred Steele
Walcott Junction
Foster Springs
Ralston Flats
Moneta
Armington
Natrona
Petrie
Powder River
Poison Creek
Spider Creek
Poison Spider
Garfield Basin
Muddy Gap
Split Rock
Jeffrey City
Lewis Lake
Green Mtn Reservoir
Willow Creek
Spring Creek
Meadow Creek
Iron Creek
Cow Creek
Deer Creek
Encampment River
Blackhall Mountain
Aldrich Lake
Lake Marie
Lake Owen
Lake Hattie
Lake Solitude



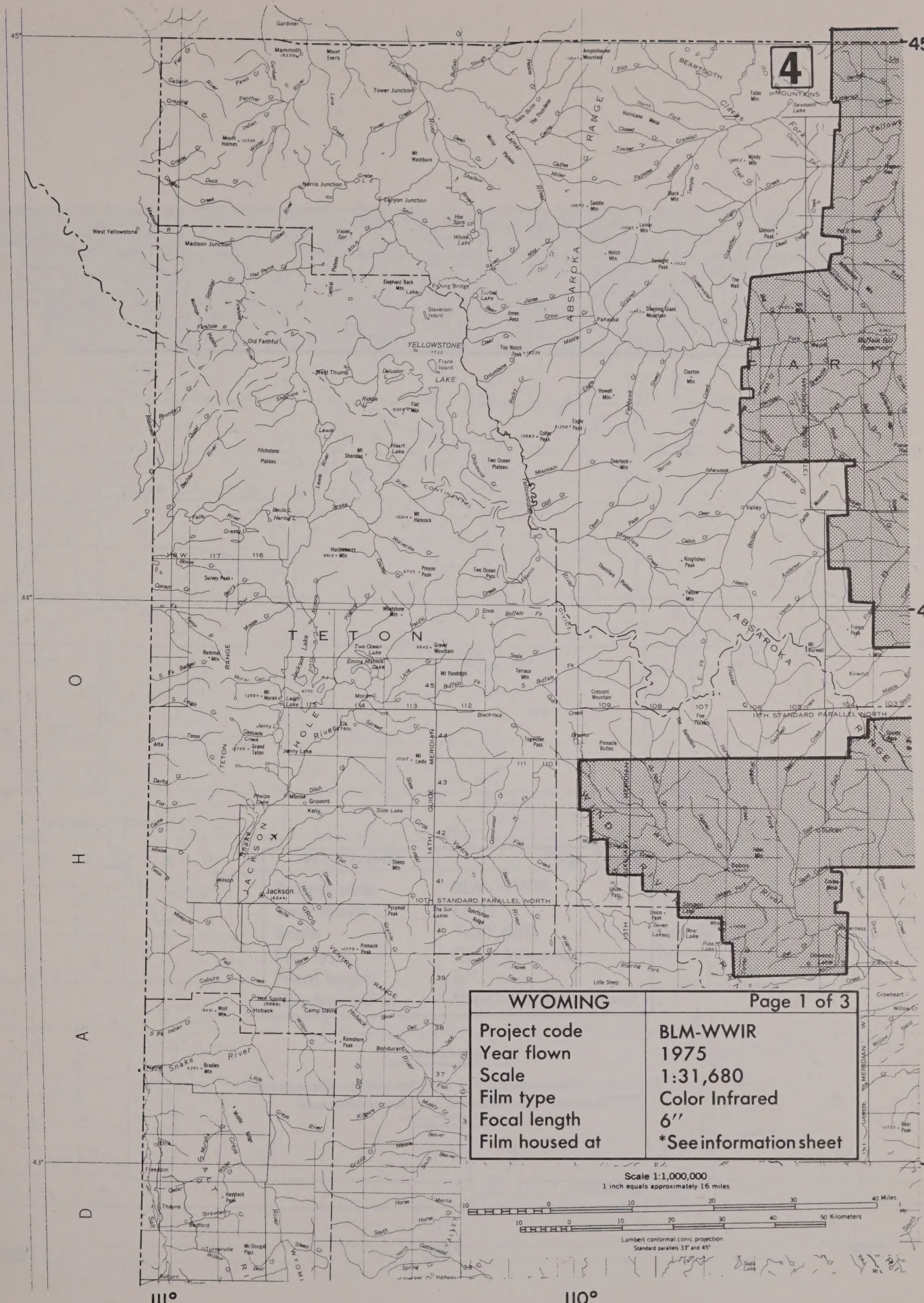
4
45°
44°
43°
111°
110°
WYOMING
Page 1 of 3
Project code
BLM-WWIR
Year flown
1975
Scale
1:31,680
Film type
Color Infrared
Focal length
6″
Film housed at
*See information sheet
Scale 1:1,000,000
1 inch equals approximately 16 miles
40 Miles
50 Kilometers
Lambert conformal conic projection
Standard parallels 33° and 45°
YELLOWSTONE NATIONAL PARK
TETON RANGE
ABSAROKA RANGE
GRAND TETON NATIONAL PARK
BEARTOOTH MOUNTAINS
10TH STANDARD PARALLEL NORTH
14TH STANDARD PARALLEL NORTH
SIXTH PRINCIPAL MERIDIAN
Jackson
Yellowstone Lake
Old Faithful
West Yellowstone
Madison Junction
Norris Junction
Canyon Junction
Tower Junction
Fishing Bridge
West Thumb
Grand Teton
Mt Moran
Jenny Lake
Jackson Lake
Snake River
Teton River
Yellowstone River
Gallatin River
Madison River
Gibbon River
Firehole River
Lewis River
Lewis Lake
Heart Lake
Shoshone Lake
Two Ocean Lake
Two Ocean Plateau
Pitchstone Plateau
Mt Washburn
Mt Sheridan
Mt Hancock
Pinyon Peak
Whetstone Mtn
Gravel Mountain
Mt Randolph
Terrace Mtn
Crescent Mountain
Five Pockets
Pinnacle Buttes
Togwotee Pass
Union Pass
Two Ocean Pass
Two Ocean Creek
Pilgrim Creek
Pacific Creek
Buffalo Fk
Blackrock Creek
Soda Butte Creek
Lamar River
Slough Creek
Tower Creek
Grand Canyon of the Yellowstone
Hoback Canyon
Gros Ventre Range
Wind River Range
Wind River Indian Reservation
Togwotee Pass
Dubois
Moran
Kelly
Grovont
Wilson
Hoback
Bondurant
Pinedale
Big Piney
Crowheart
Boulder Lake
Jackson Lake
Leigh Lake
Emma Matilda Lake
Phelps Lake
Slide Lake
Taggart Lake
Bradley Mtn
Wolf Mtn
Ramshorn Peak
Pyramid Peak
Pinnacle Peak
The Sun
Sportsman Ridge
Seven Lakes
Bow Lake
Ross Lake
Cabin Creek
Deer Creek
Valley
Kinglisher Peak
Yellow Mtn
Frontier Peak
Mt Burwell
Kirwin
Duncan
Dubois
Camp Davis
Ramshorn Peak
Bondurant
Boulder
Big Piney
Crowheart
Willow Creek
Horse Creek
Muddy Creek
Fish Creek
Little Sheep
Riverside
Union Pass
Togwotee Pass
Two Ocean Pass
Two Ocean Plateau
Pitchstone Plateau
Mt Sheridan
Mt Hancock
Pinyon Peak
Whetstone Mtn
Gravel Mountain
Mt Randolph
Terrace Mtn
Crescent Mountain
Five Pockets
Pinnacle Buttes
Togwotee Pass
Union Pass
Two Ocean Pass
Two Ocean Creek
Pilgrim Creek
Pacific Creek
Buffalo Fk
Blackrock Creek
Soda Butte Creek
Lamar River
Slough Creek
Tower Creek
Grand Canyon of the Yellowstone
Hoback Canyon
Gros Ventre Range
Wind River Range
Wind River Indian Reservation
Togwotee Pass
Dubois
Moran
Kelly
Grovont
Wilson
Hoback
Bondurant
Pinedale
Big Piney
Crowheart
Boulder Lake
Jackson Lake
Leigh Lake
Emma Matilda Lake
Phelps Lake
Slide Lake
Taggart Lake
Bradley Mtn
Wolf Mtn
Ramshorn Peak
Pyramid Peak
Pinnacle Peak
The Sun
Sportsman Ridge
Seven Lakes
Bow Lake
Ross Lake
Cabin Creek
Deer Creek
Valley
Kinglisher Peak
Yellow Mtn
Frontier Peak
Mt Burwell
Kirwin
Duncan
Dubois
Camp Davis
Ramshorn Peak
Bondurant
Boulder
Big Piney
Crowheart
Willow Creek
Horse Creek
Muddy Creek
Fish Creek
Little Sheep
Riverside

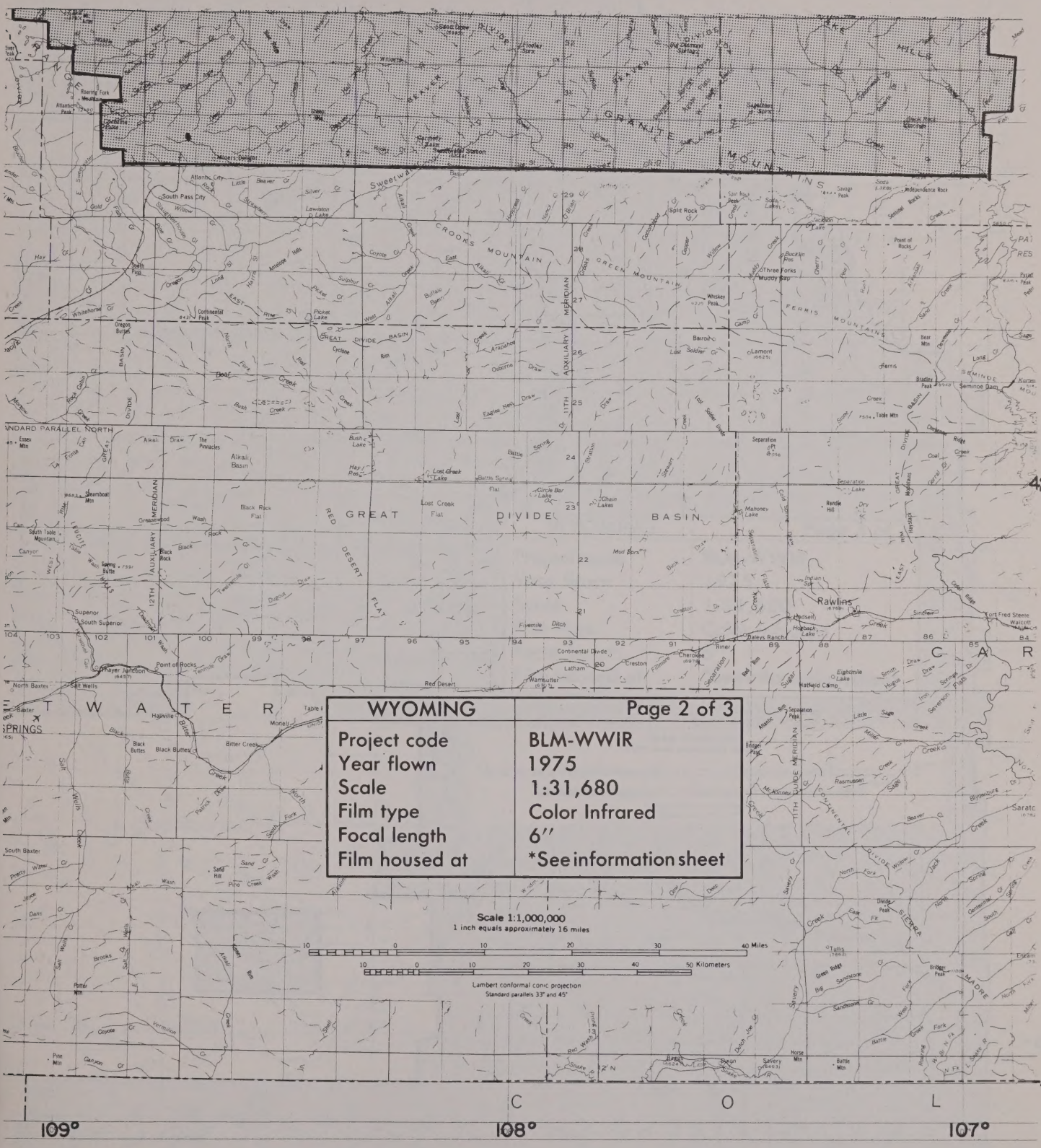
WYOMING
Page 2 of 3
Project code
BLM-WWIR
Year flown
1975
Scale
1:31,680
Film type
Color Infrared
Focal length
6″
Film housed at
*See information sheet
Scale 1:1,000,000
1 inch equals approximately 16 miles
Lambert conformal conic projection
Standard parallels 33° and 45°
42°
41°
109°
108°
107°
C O L
GREAT DIVIDE BASIN
GREEN MOUNTAIN
FERRIS MOUNTAINS
CROOKS MOUNTAIN
GRANITE MOUNTAINS
RED DESERT
Rawlins
Creston
Cherokee
Latham
Wamsutter
Point of Rocks
Bitter Creek
Black Buttes
Salt Wells
Baxter
Hallville
Monell
Table I
Sand Hill
Pine Creek
Brooks
Battle Mtn
Horse Mtn
Saratoga
Encampment
Riverside
Elk Mtn
Sierra Madre
Medicine Bow
Snowy Range
Sweetwater
Independence Rock
Split Rock
Three Forks
Muddy Gap
Whiskey Peak
Lamont
Bradley Peak
Seminoe Dam
Table Mtn
Bear Mtn
Separation
Rendle Hill
Mahoney Lake
Chain Lakes
Circle Bar Lake
Lost Creek Flat
Black Rock Flat
Alkali Basin
Bush Lake
Hay Res.
Battle Spring
Lost Creek
Mud Pots
Indian Spr.
Sinclair
Fort Fred Steele
Walcott
Daleys Ranch
Riner
Continental Divide
Red Desert
Hatchet Camp
Eightmile Lake
Rasmussen
Mt. Kinney
Willow Creek
Jack Creek
Spring Creek
Divide Peak
Green Ridge
Sandstone
Big Sandstone
Bridger Peak
Battle Creek
Rock Creek
Encampment
Riverside
Elk Mtn
Sierra Madre
Medicine Bow
Snowy Range
Sweetwater
Independence Rock
Split Rock
Three Forks
Muddy Gap
Whiskey Peak
Lamont
Bradley Peak
Seminoe Dam
Table Mtn
Bear Mtn
Separation
Rendle Hill
Mahoney Lake
Chain Lakes
Circle Bar Lake
Lost Creek Flat
Black Rock Flat
Alkali Basin
Bush Lake
Hay Res.
Battle Spring
Lost Creek
Mud Pots
Indian Spr.
Sinclair
Fort Fred Steele
Walcott
Daleys Ranch
Riner
Continental Divide
Red Desert
Hatchet Camp
Eightmile Lake
Rasmussen
Mt. Kinney
Willow Creek
Jack Creek
Spring Creek
Divide Peak
Green Ridge
Sandstone
Big Sandstone
Bridger Peak
Battle Creek
Rock Creek

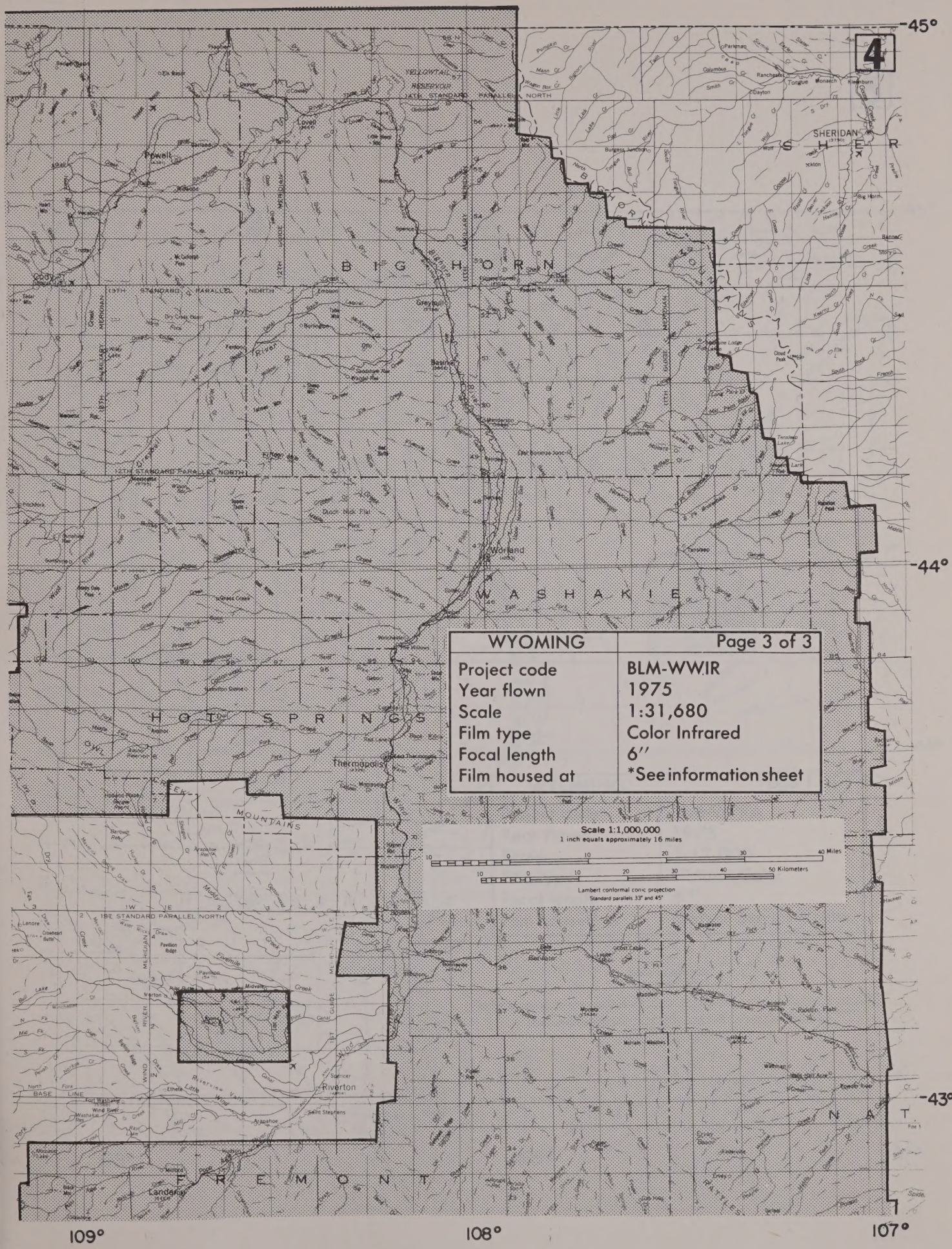

WYOMING	Page 3 of 3
Project code	BLM-WWIR
Year flown	1975
Scale	1:31,680
Film type	Color Infrared
Focal length	6″
Film housed at	*See information sheet



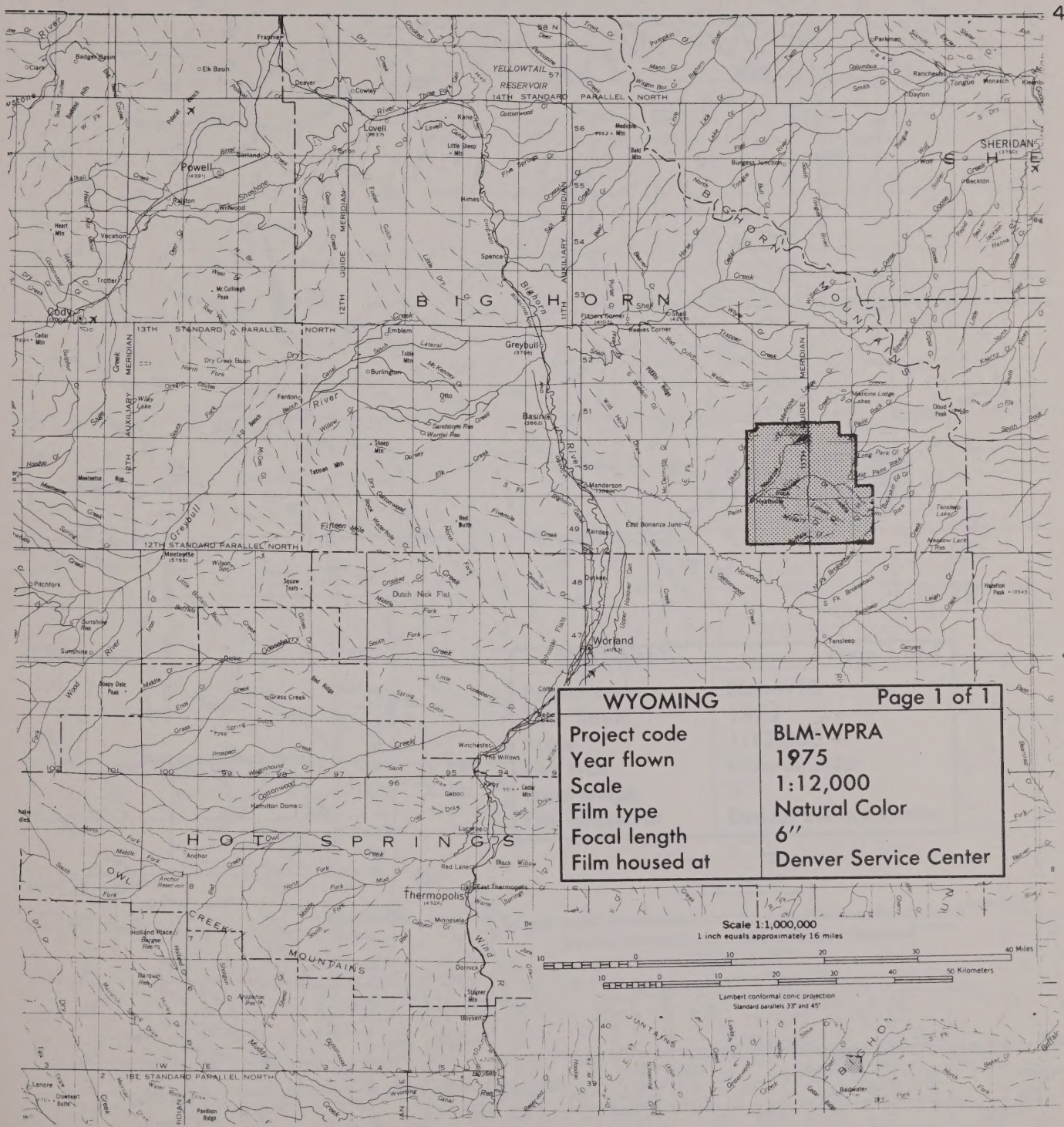

WYOMING	Page 1 of 1
Project code	BLM-WPRA
Year flown	1975
Scale	1:12,000
Film type	Natural Color
Focal length	6″
Film housed at	Denver Service Center

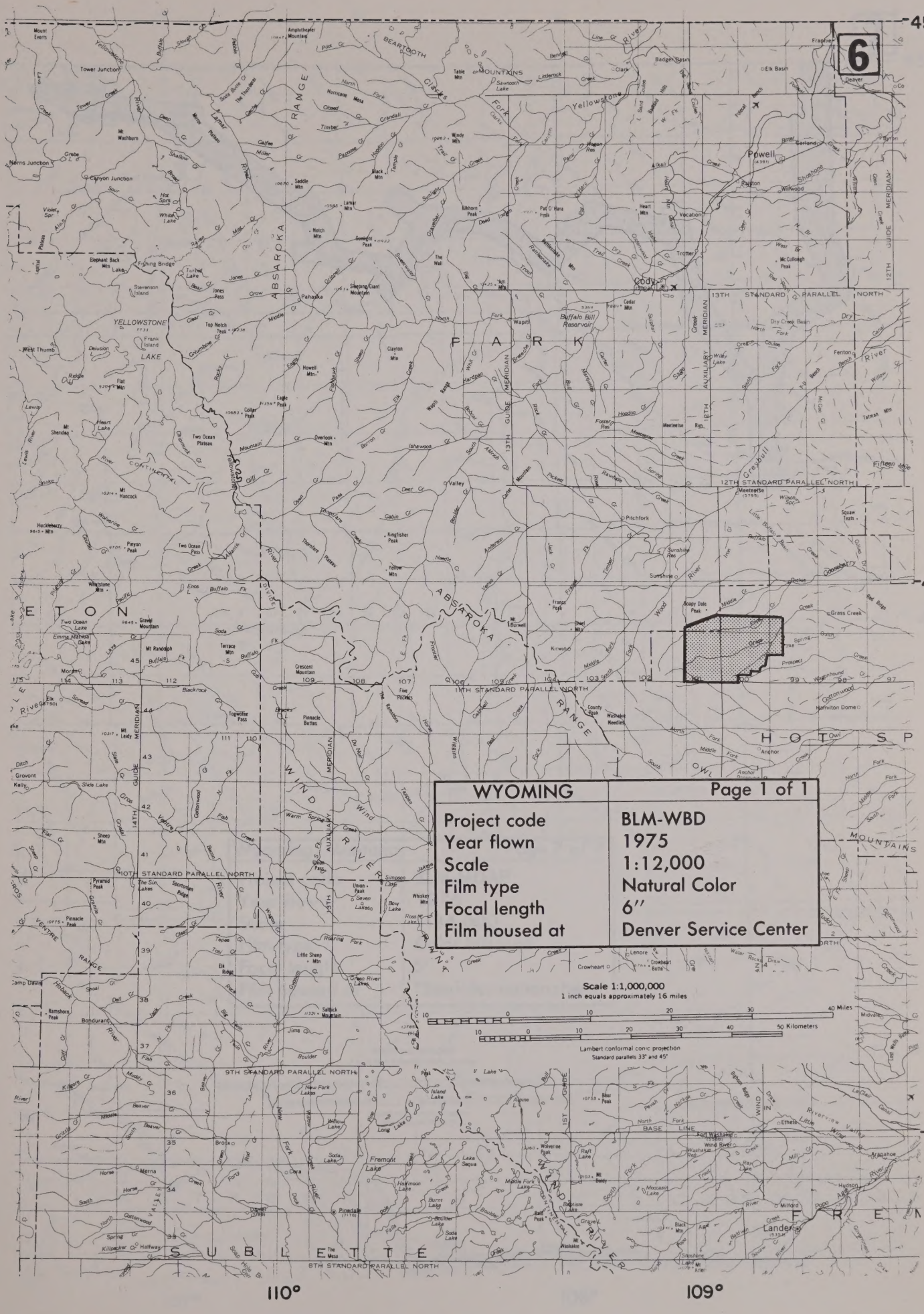
6
45°
44°
43°
110°
109°
WYOMING
Page 1 of 1
Project code
BLM-WBD
Year flown
1975
Scale
1:12,000
Film type
Natural Color
Focal length
6″
Film housed at
Denver Service Center
Scale 1:1,000,000
1 inch equals approximately 16 miles
Lambert conformal conic projection
Standard parallels 33° and 45°
BEARTOOTH MOUNTAINS
ABSAROKA RANGE
YELLOWSTONE LAKE
Yellowstone River
Powell
Cody
Buffalo Bill Reservoir
13TH STANDARD PARALLEL NORTH
12TH STANDARD PARALLEL NORTH
11TH STANDARD PARALLEL NORTH
10TH STANDARD PARALLEL NORTH
9TH STANDARD PARALLEL NORTH
8TH STANDARD PARALLEL NORTH
CLARKS FORK YELLOWSTONE
WIND RIVER MOUNTAINS
OWL CREEK MOUNTAINS
WIND RIVER INDIAN RESERVATION
SUBLETTE
FREMONT
PARK
HOT SPRINGS
Crowheart
Lander
Dubois
Pinedale
Fremont Lake
Yellowstone National Park
Grand Teton National Park
Shoshone National Forest
Bridger-Teton National Forest
Absaroka-Beartooth Wilderness
Washakie Wilderness
Teton Wilderness
Gros Ventre Range
Wind River Range
Owl Creek Range
Absaroka Range
Clarks Fork Yellowstone
Wind River
Greybull River
Shoshone River
Sunshine Reservoir
Boysen Reservoir
Bighorn Lake
Pilot Butte Reservoir
Ocean Lake
Lake Cameahwait
Lake Mamie
Lake Louise
Lake Sacajawea
Lake Namekagon
Lake Isabel
Lake Marie
Lake Mary
Lake Jean
Lake Lenore
Lake Cora
Lake Soda
Lake Sequoia
Lake Island
Lake Alpine
Lake Long
Lake Mellow
Lake Halfmoon
Lake Burnt
Lake Boulder
Lake Raft
Lake Rae
Lake Moccasin
Lake Grave
Lake Black
Lake Arch
Lake Bald
Lake Arrowhead
Lake Aster
Lake Atlantic City
Lake Crystal
Lake Dinwoody
Lake Frederick
Lake Gannett
Lake Hobbs
Lake Hopkins
Lake Jackson
Lake Kendall
Lake Lonesome
Lake Louise
Lake Mamie
Lake Marie
Lake Mary
Lake Namekagon
Lake Sacajawea
Lake Sequoia
Lake Soda
Lake Square
Lake Surprise
Lake Tepee
Lake Trapper
Lake Upper Dinwoody
Lake Valentine
Lake Victor
Lake Wiggins
Lake Willow
Lake Wind River
Lake Yellowstone
Lake Yellowstone Hotel
Lake Yellowstone Lodge
Lake Yellowstone Village
Lake Yellowstone Wilderness
Lake Yellowstone Wilderness Area
Lake Yellowstone Wilderness Area
Lake Yellowstone Wilderness Area

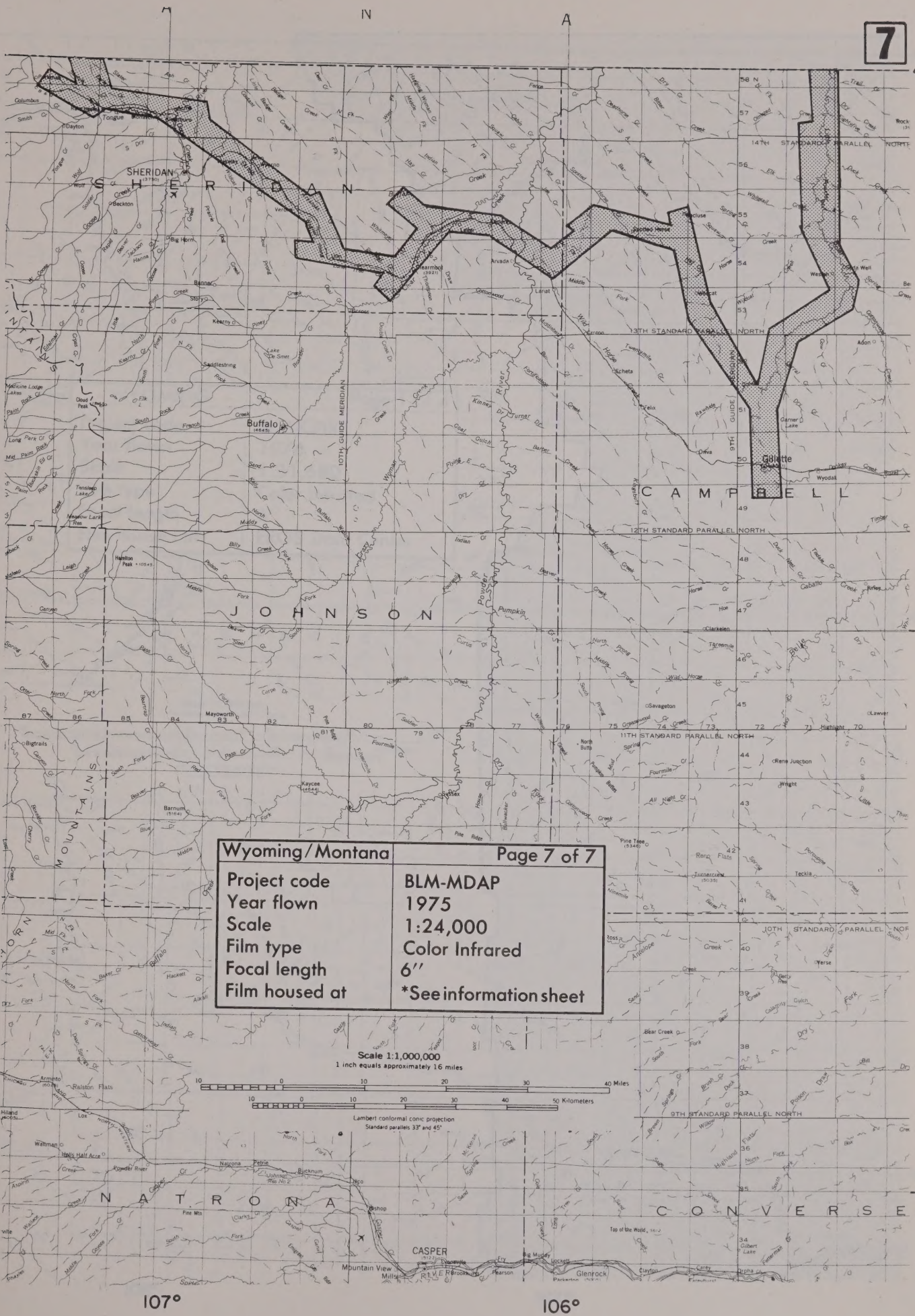

Wyoming/Montana	Page 7 of 7
Project code	BLM-MDAP
Year flown	1975
Scale	1:24,000
Film type	Color Infrared
Focal length	6"
Film housed at	*See information sheet

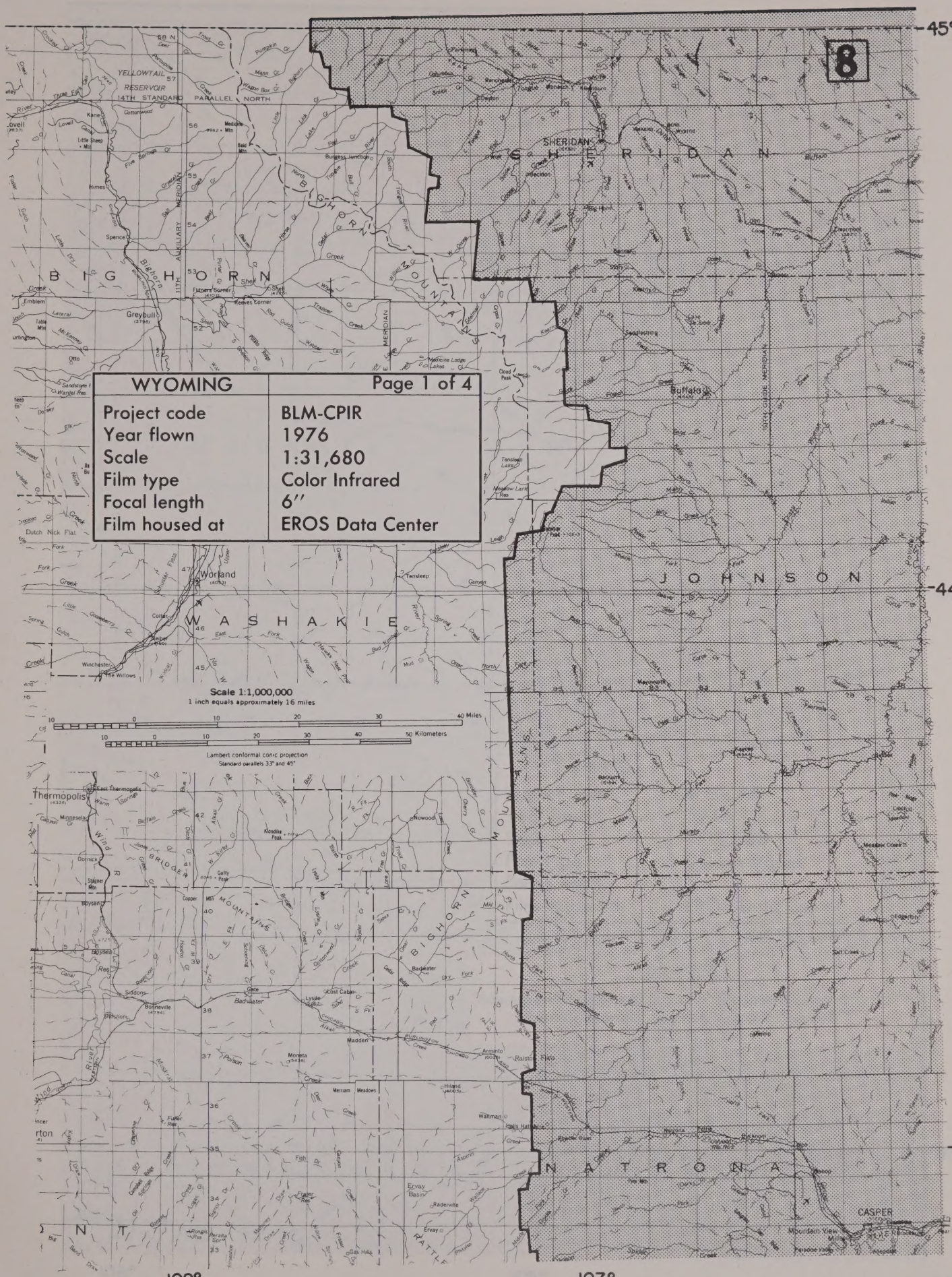
8
45°
44°
43°
108°
107°
WYOMING
Page 1 of 4
Project code
BLM-CPIR
Year flown
1976
Scale
1:31,680
Film type
Color Infrared
Focal length
6"
Film housed at
EROS Data Center
Scale 1:1,000,000
1 inch equals approximately 16 miles
40 Miles
50 Kilometers
Lambert conformal conic projection
Standard parallels 33° and 45°
SHERIDAN
JOHNSON
BIG HORN
WASHAKIE
NATRONA
CASPER
Buffalo
Worland
Thermopolis
Greybull
Shell
Dayton
Sheridan
Tensleep
Ten Sleep
Hyattville
Manderson
Basin
Lovell
Cowley
Deaver
Powell
Frannie
Cody
Meeteetse
Kirby
Hamilton Dome
Hot Springs State Park
Wind River Mountains
Bighorn Mountains
Owl Creek Mountains
Absaroka Range
Big Horn Basin
Wind River Basin
Bighorn River
Wind River
Shoshone River
Greybull River
Nowood River
Paint Rock Creek
Medicine Lodge Creek
Tensleep Creek
Crazy Woman Creek
Clear Creek
Piney Creek
Powder River
Salt Creek
Meadow Creek
Badwater Creek
Dry Fork
Alkali Creek
Red Canyon
Boysen Reservoir
Bighorn Canyon
Yellowtail Reservoir
Tensleep Canyon
Hyattville Canyon
Medicine Lodge Lakes
Tensleep Lake
Meadow Lark Res
Natrona Falls
Mountain View
Midwest
Edgerton
Waltman
Moneta
Madden
Lysite
Boysen
Shoshoni
Bonneville
Riverton
Arapahoe
Ethete
Fort Washakie
Crowheart
Dubois
Lander
Jeffrey City
Muddy Gap
Alcova
Casper Mountain
Casper Arch
Rattlesnake Hills
Gas Hills
Ervay
Ervay Basin
Raderville
Hilland
Merriam
Meadows
Fuller Res
Fraser Res
Fish Canyon
Dry Creek
Cottonwood Creek
Trout Creek
Pumpkin Creek
Mann Creek
Wagon Box Creek
Little Sheep Mtn
Medicine Mtn
Bald Mtn
Burgess Junction
Kane
Lovell
Gronnwood
Emblem
Otto
Wardell Res
Dutch Nick Flat
Hyattville
Tensleep
Ten Sleep
Canyon
Winchester
The Willows
Colter
Helper
Dorrick
Stiner Mtn
Gully
Copper Mtn
Klondike Peak
Cloud Peak
Bighorn Peak
Bernard
Murdo
Mayoworth
Beckton
Kearney
Arvada
Clearmont
Ranchester
Dayton
Tongue
Monarch
Kleenburn
Parkman
Big Horn
Ucross
Banner
Story
Sussex
Kaycee
Barnum
Saddlestring
Powder River
Rock Creek
Big Goose Creek
Little Goose Creek
Prairie Dog Creek
Hunton
Big Horn
Ucross
Banner
Story
Sussex
Kaycee
Barnum
Saddlestring
Powder River
Rock Creek
Big Goose Creek
Little Goose Creek
Prairie Dog Creek
Hunton



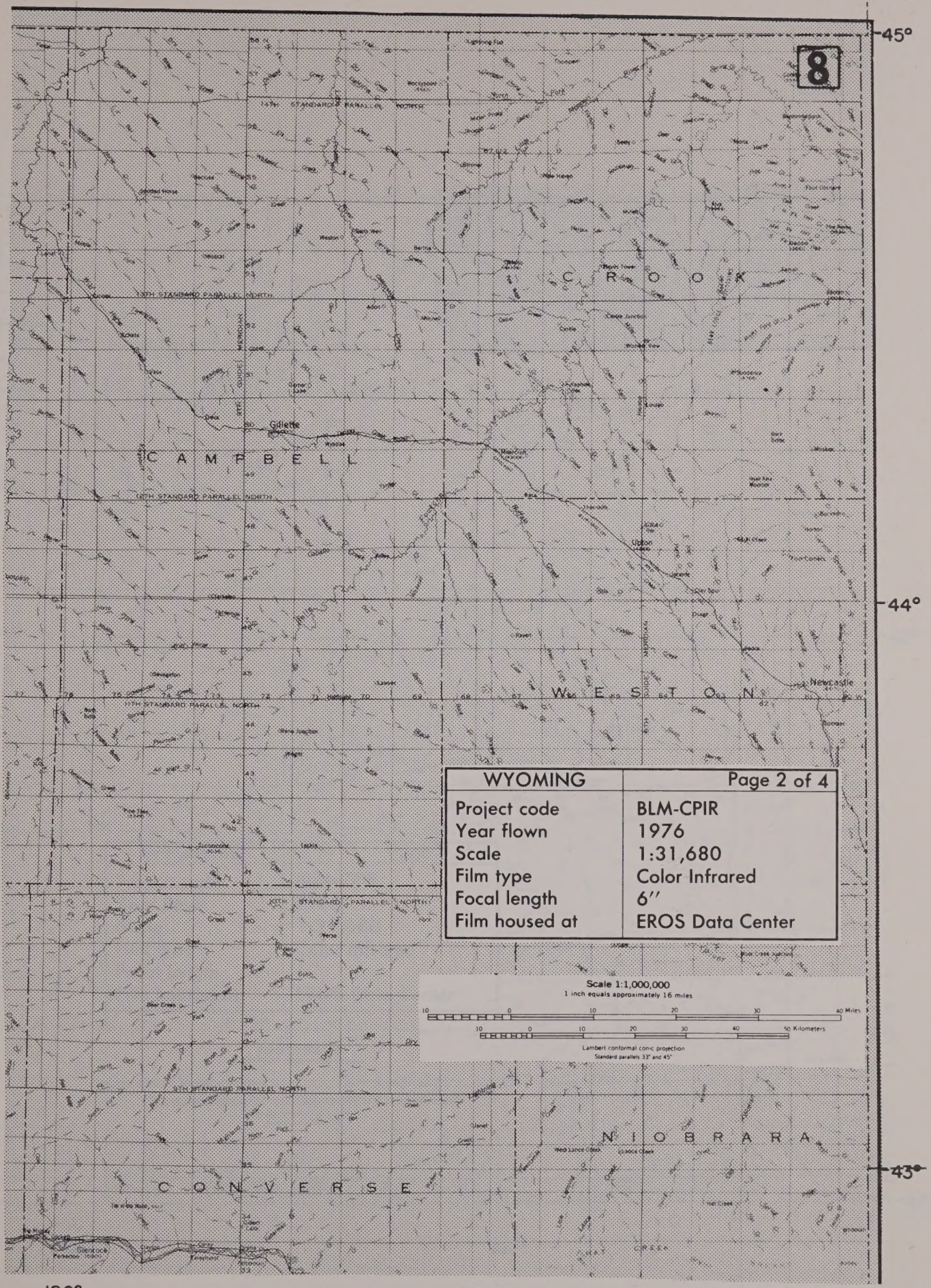

WYOMING	Page 2 of 4
Project code	BLM-CPIR
Year flown	1976
Scale	1:31,680
Film type	Color Infrared
Focal length	6″
Film housed at	EROS Data Center

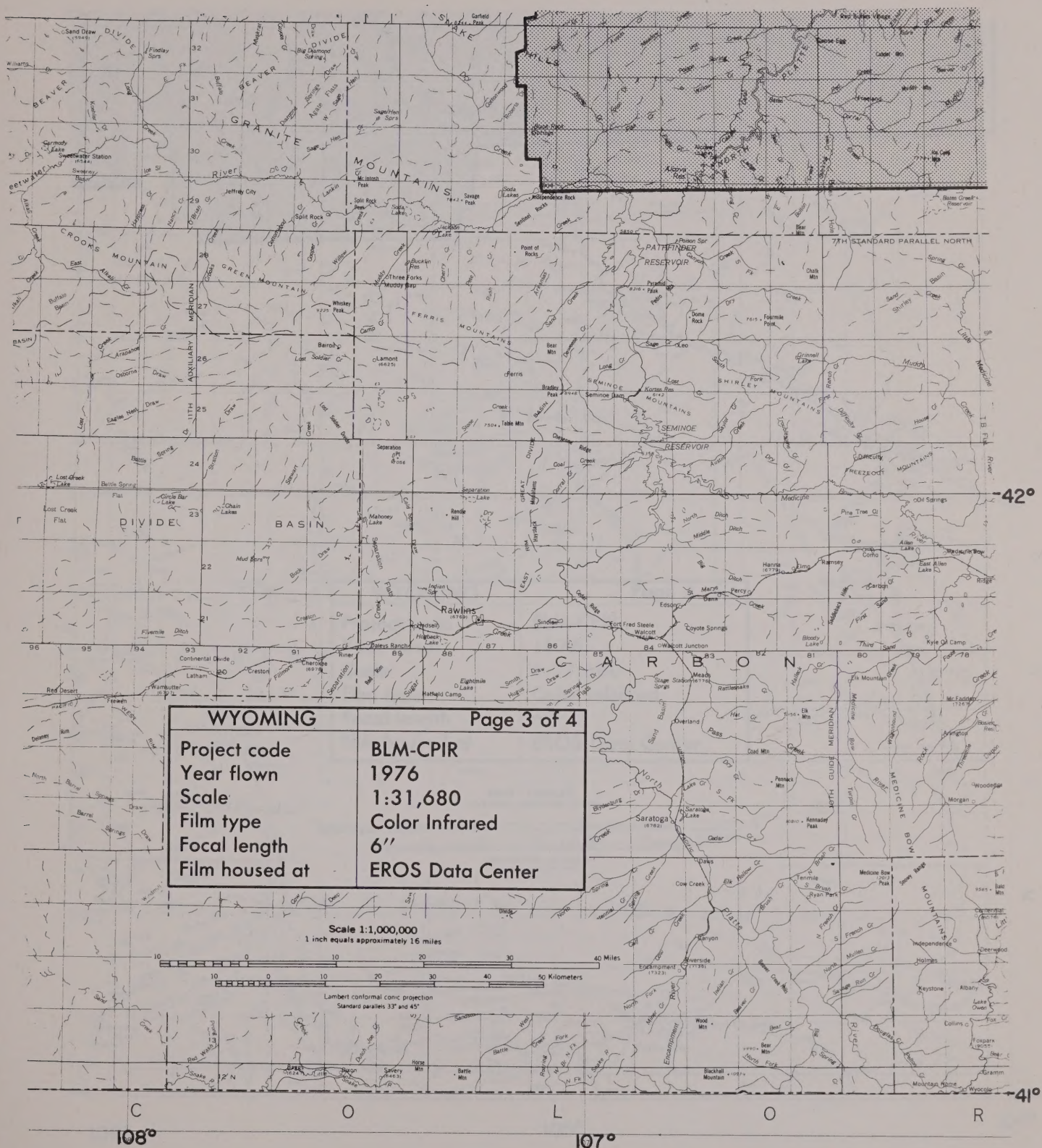

WYOMING	Page 3 of 4
Project code	BLM-CPIR
Year flown	1976
Scale	1:31,680
Film type	Color Infrared
Focal length	6"
Film housed at	EROS Data Center

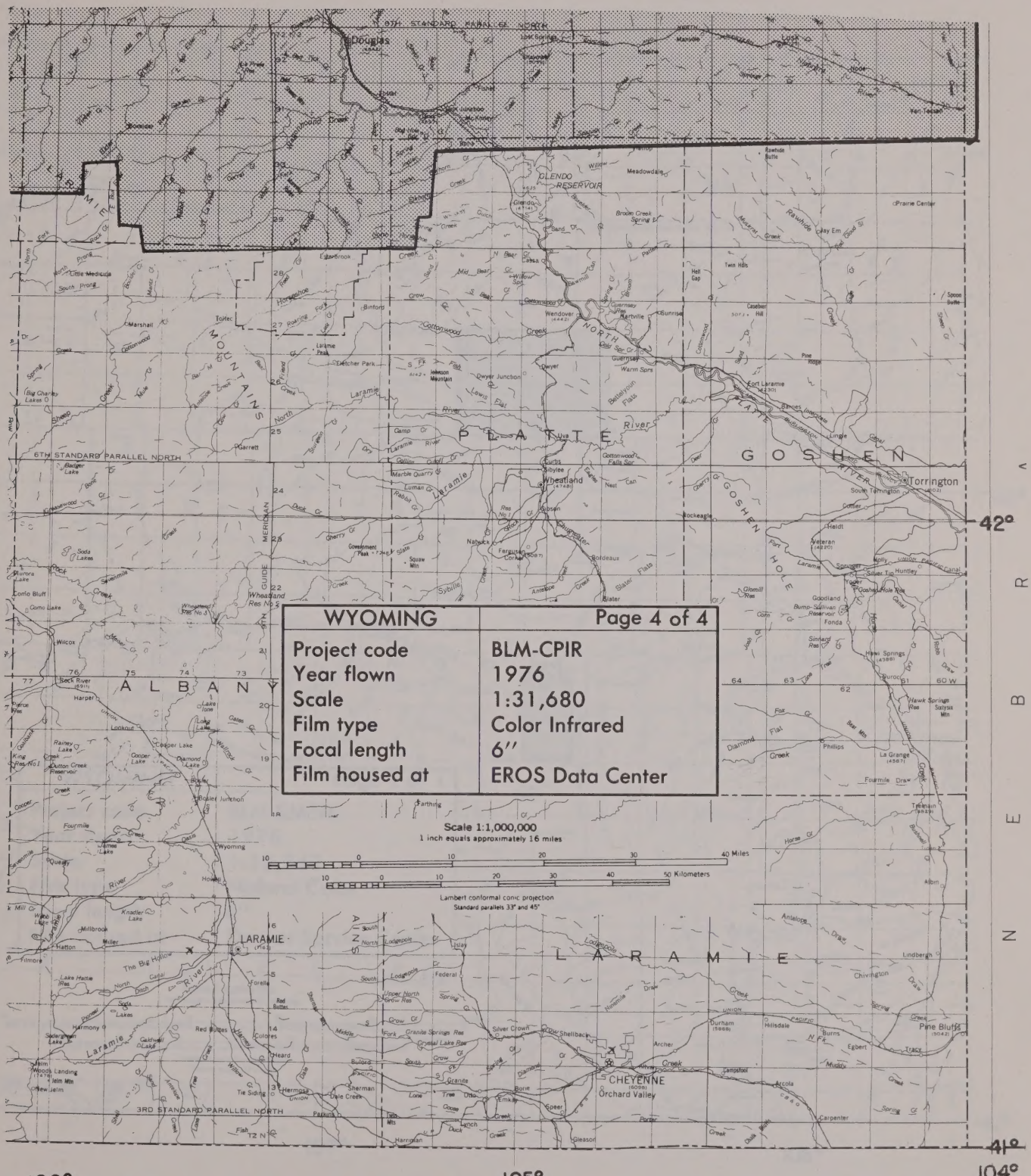

WYOMING	Page 4 of 4
Project code	BLM-CPIR
Year flown	1976
Scale	1:31,680
Film type	Color Infrared
Focal length	6″
Film housed at	EROS Data Center

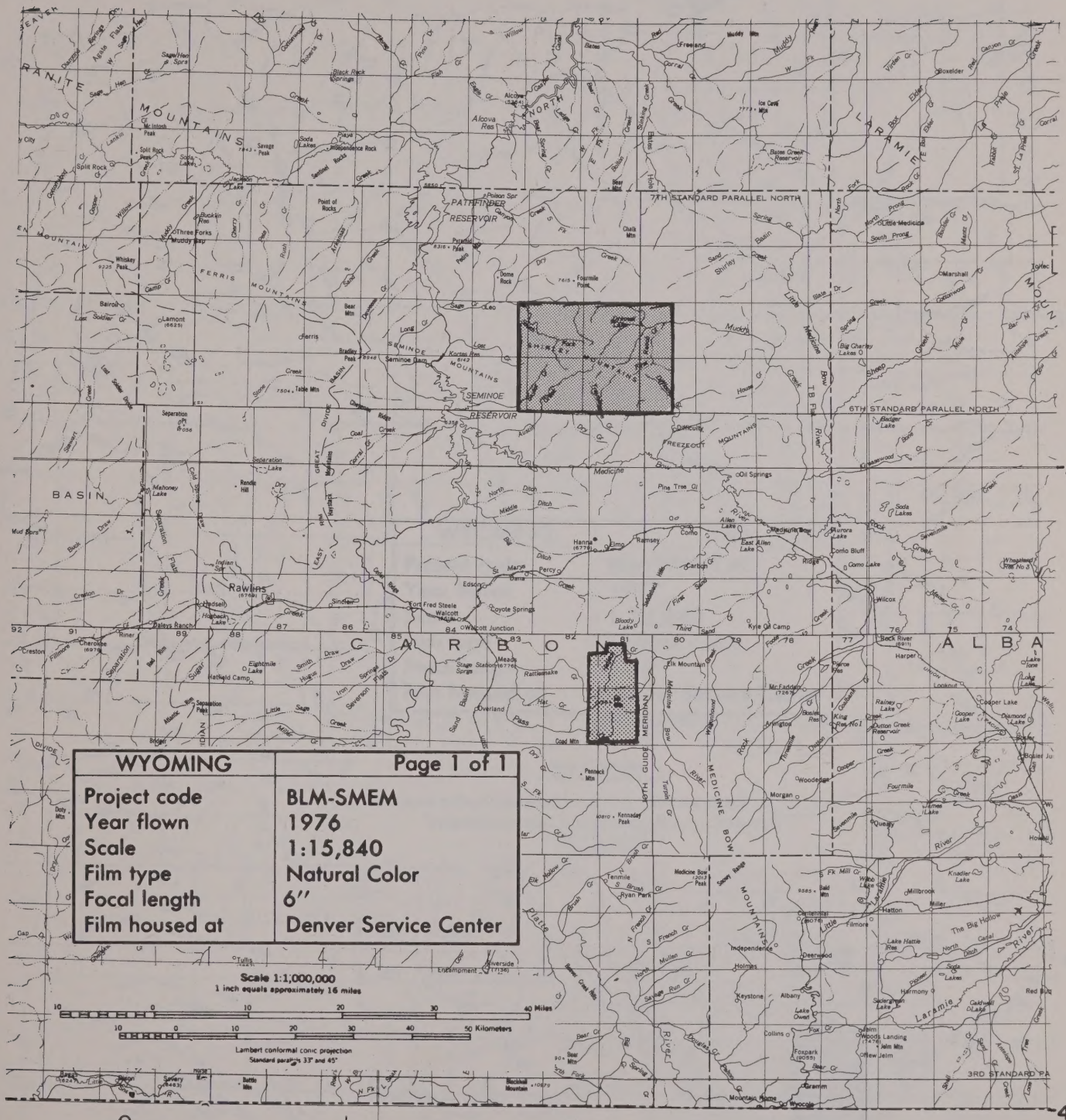

WYOMING	Page 1 of 1
Project code	BLM-SMEM
Year flown	1976
Scale	1:15,840
Film type	Natural Color
Focal length	6"
Film housed at	Denver Service Center

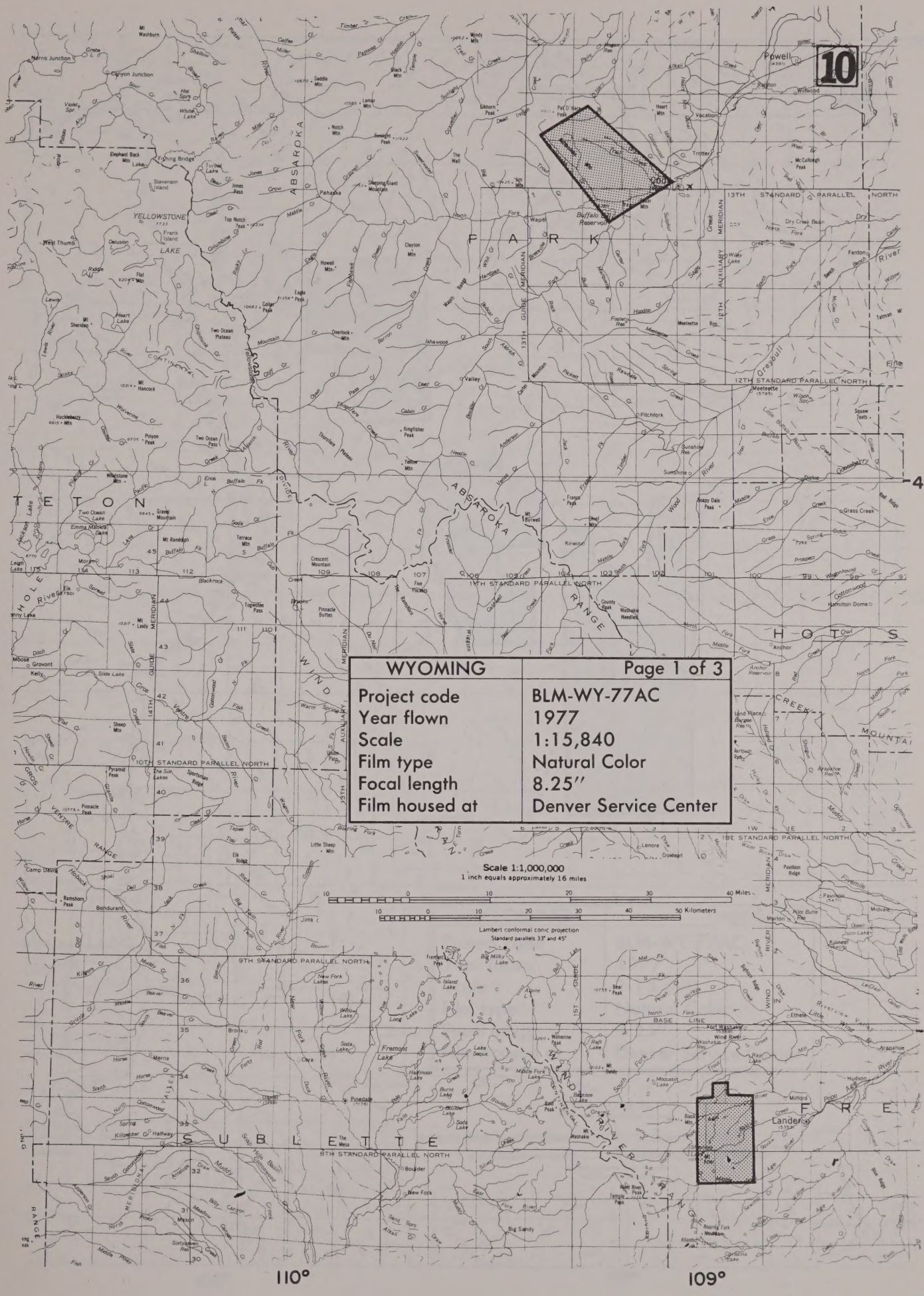
10
Powell
Cody
Yellowstone Lake
Frank Island
Elephant Back Mtn
Fishing Bridge
Absaroka
Buffalo Fork
Reservoir
Park
Wapiti
Meeteetse
Dry Creek Basin
Fenton
Greybull River
Pitchfork
Sunshine Res
Grass Creek
Hamilton Dome
Anchor
Anchor Reservoir
Teton
Two Ocean Lake
Two Ocean Pass
Two Ocean Plateau
Mt Sheridan
Mt Hancock
Mt Leidy
Mt Randolph
Terrace Mtn
Togwotee Pass
Pinnacle Buttes
Crescent Mountain
Five Pistols
Rattlesnake Hills
Owl Creek Mountains
Hot Springs
Thermopolis
Wind River Range
Gros Ventre Range
Camp Davis
Ramshorn Peak
Bondurant
Sublette
Fremont Lake
New Fork Lakes
Big Sandy
Boulder
Pinedale
Mesa
Lander
Fort Washakie
Wind River Indian Reservoir
Arapahoe
Riverton
Pavillion
Midvale
Merton
Kinnear
Lost Man
Ethete
Little Wind River
Wind River Range
Mt Bonneville
Mt Geikie
Mt Victor
Mt Washburn
Norris Junction
Canyon Junction
Lewis River
Lewis Lake
Heart Lake
Delusion Lake
Shoshone Lake
Grand Teton
Jackson Lake
Jackson
Moran
Leigh Lake
Jenny Lake
Moose
Grovont
Kelly
Gros Ventre River
Hoback River
Bondurant
Big Piney
Marbleton
Boulder
Pinedale
Daniel
Merna
Halfway
Killpecker
Farson
Eden
Big Sandy
Boulder
Rock Springs
Green River
Lenore
Crowheart
Dubois
Togwotee Pass
Moran
Yellowstone
Absaroka
Gallatin
Beartooth
Big Horn
Owl Creek
Wind River
Teton
Hole
Sublette
Fremont
Park
Big Horn
Hot Springs
Washakie
Natrona
Fremont
Sweetwater
Lincoln
Uinta
Carbon
Albany
Laramie
Goshen
Platte
Converse
Niobrara
Weston
Crook
Campbell
Johnson
Sheridan
Big Horn
Park

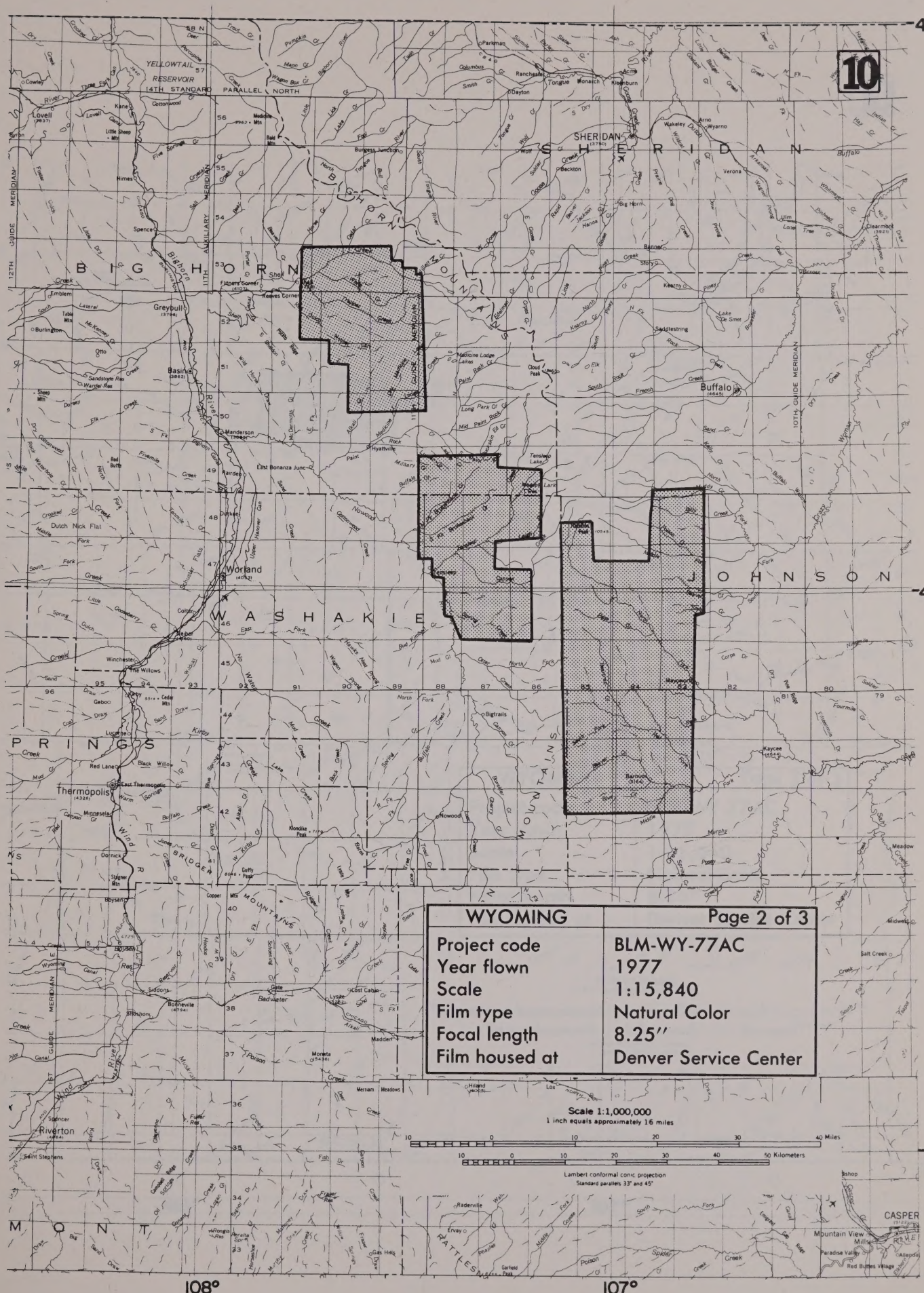

WYOMING	Page 2 of 3
Project code	BLM-WY-77AC
Year flown	1977
Scale	1:15,840
Film type	Natural Color
Focal length	8.25″
Film housed at	Denver Service Center



10

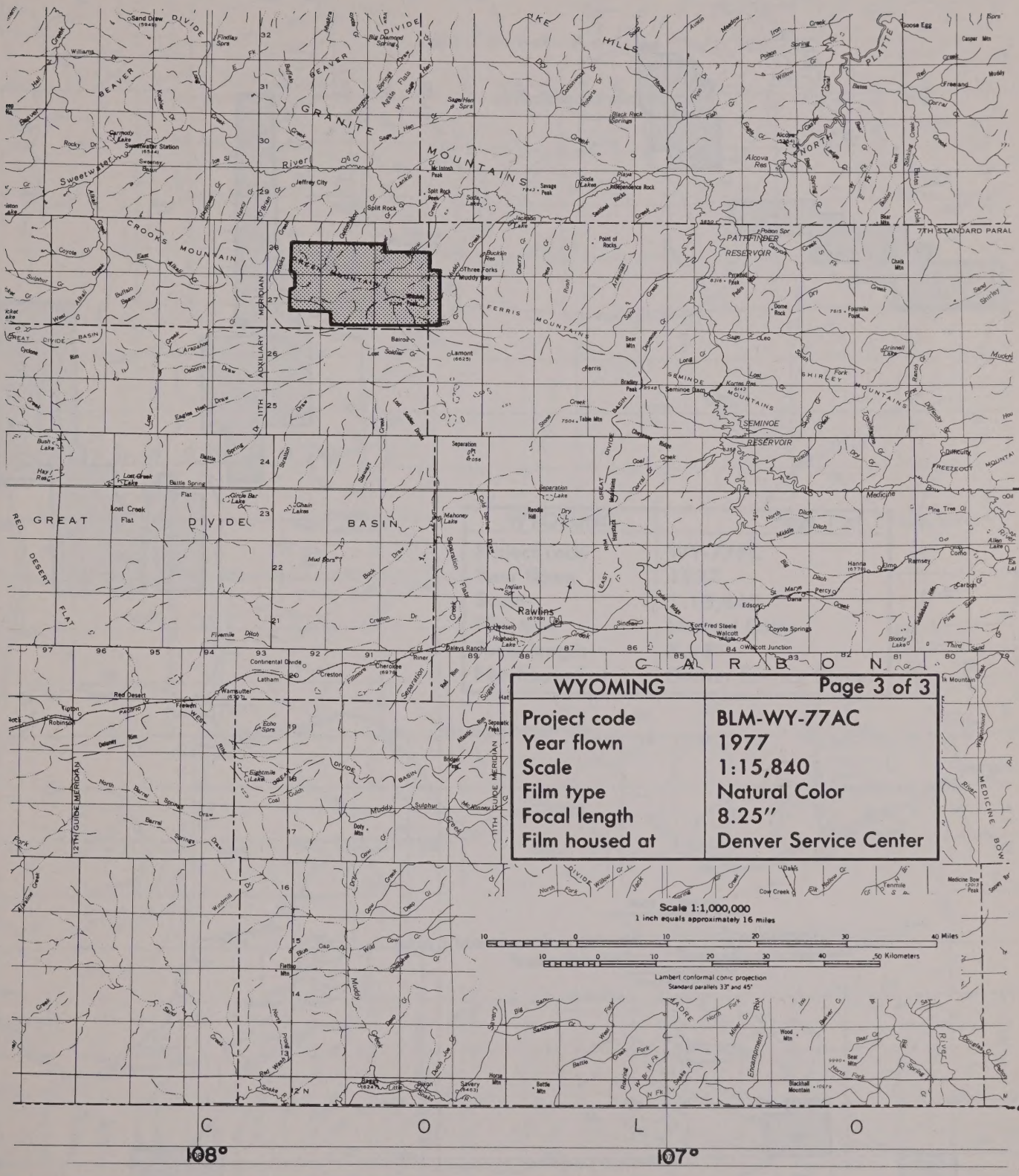

WYOMING	Page 3 of 3
Project code	BLM-WY-77AC
Year flown	1977
Scale	1:15,840
Film type	Natural Color
Focal length	8.25″
Film housed at	Denver Service Center

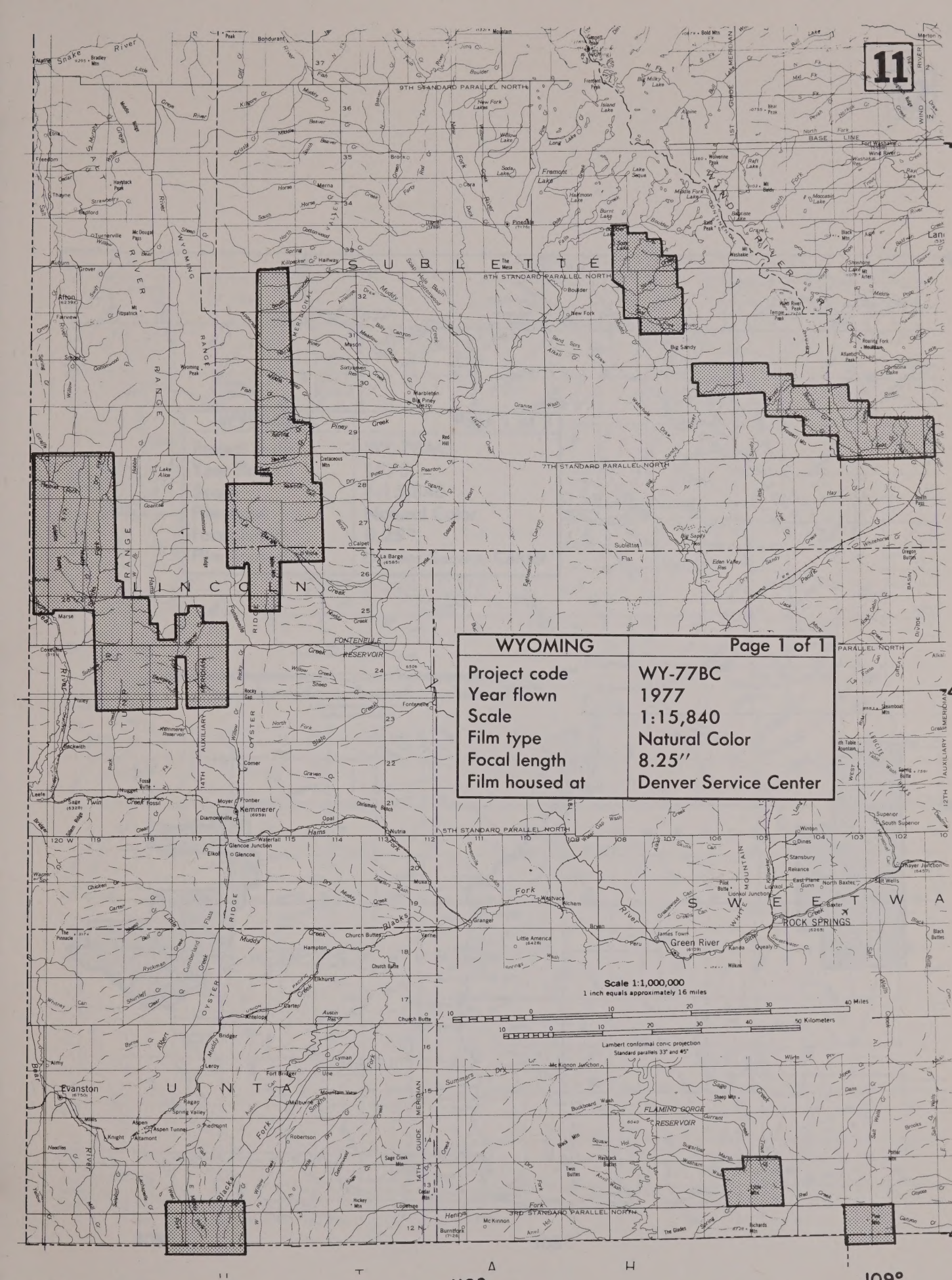

WYOMING	Page 1 of 1
Project code	WY-77BC
Year flown	1977
Scale	1:15,840
Film type	Natural Color
Focal length	8.25″
Film housed at	Denver Service Center



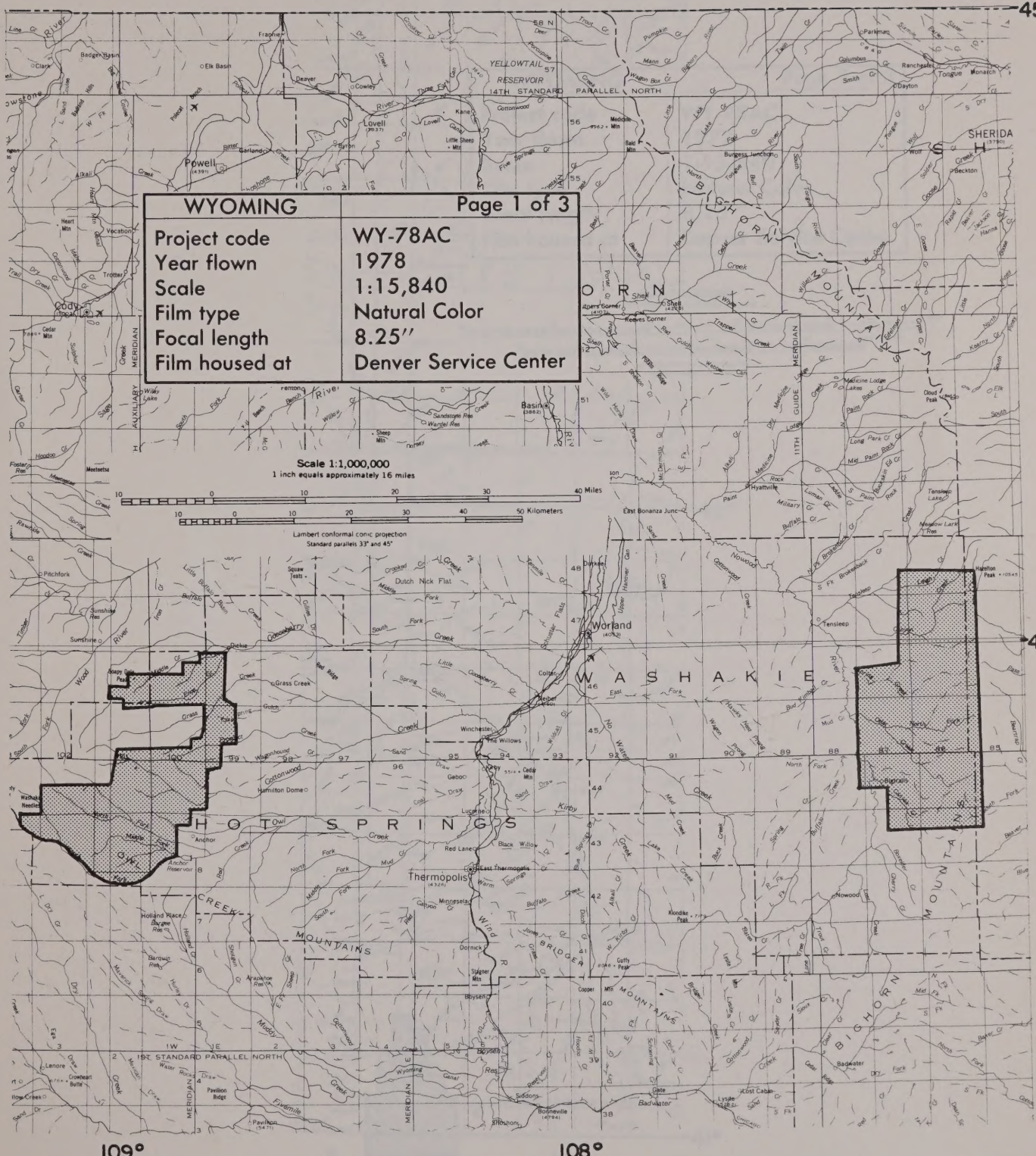
WYOMING
Page 1 of 3
Project code
WY-78AC
Year flown
1978
Scale
1:15,840
Film type
Natural Color
Focal length
8.25″
Film housed at
Denver Service Center
Scale 1:1,000,000
1 inch equals approximately 16 miles
10 0 10 20 30 40 Miles
10 0 10 20 30 40 50 Kilometers
Lambert conformal conic projection
Standard parallels 33° and 45°
45°
44°
109°
108°
WASHAKIE
HOT SPRINGS
BIGHORN MOUNTAINS
CREEK MOUNTAINS
Cody
Powell
Lovell
Basin
Worland
Thermopolis
Meeteetse
Sunshine
Grass Creek
Hamilton Dome
Tensleep
Ten Sleep
Winchester
Dornick Hills
Wind R
Bighorn R
Owl Creek
Anchor Reservoir
Boysen Res
Boysen
Bonneville
Shoshoni
Lysite
Gate
Badwater
Kirby
Nowood
Dorsey Creek
Dutch Nick Flat
Red Lane
Black Willow
Geboo
Lucerne
Colter
Kane
Garland
Byron
Deaver
Cowley
Frannie
Elk Basin
Badger Basin
Clark
Dayton
Parkman
Ranchester
Monarch
Sheridan
Burgess Junction
Shell
Keeves Corner
Medicine Lodge Lakes
Cloud Peak
Hyattville
East Bonanza Junc
Meadow Lark Res
Bighorn
Hazelton Peak
Big Trails
Sand Draw
Kirby Draw
Mud Creek
Red Water
Little Gooseberry
Gooseberry
Dickie
Sunshine Res
Pitchfork
Squaw Seats
Dutch Nick Flat
Middle Fork
South Fork
Little Buffalo Basin
Buffalo Basin
Trapper
Wood
Soapy Gulch Peak
Spring Gulch
Colter
Winchester
The Willows
Hamilton Dome
Cottonwood
Geboo
Lucerne
Anchor
Red Lane
Black Willow
Thermopolis
East Thermopolis
Minnesela
Holland Place
Burgee Res
Arapahoe Res
Dornick
Stiger Mtn
Boysen
Copper Mtn
Gooseberry
Kirby
Sand Draw
Mud Creek
Red Water
Wagon Box
Bighorn
Trapper
Wood
Nowood
Tensleep
Ten Sleep
Dorsey Creek
Meadow Lark Res
Big Trails
Hazelton Peak
Cloud Peak
Medicine Lodge Lakes
Hyattville
East Bonanza Junc
Shell
Keeves Corner
Burgess Junction
Sheridan
Dayton
Parkman
Ranchester
Monarch
Tongue
Smith
Columbus
Wagon Box
Pumpkin
Mann
Trout
Deer
Crooked
Dry
Line
Badger Basin
Elk Basin
Frannie
Deaver
Cowley
Three Ent
Kane
Garland
Byron
Lovell
Little Sheep Mtn
Five Springs
Cottonwood
Medicine Mtn
Bald Mtn
Burgess Junction
Sheridan
Dayton
Parkman
Ranchester
Monarch
Tongue
Smith
Columbus
Wagon Box
Pumpkin
Mann
Trout
Deer
Crooked
Dry
Line
Badger Basin
Elk Basin
Frannie
Deaver
Cowley
Three Ent
Kane
Garland
Byron
Lovell
Little Sheep Mtn
Five Springs
Cottonwood
Medicine Mtn
Bald Mtn
Powell
Cody
Heart Mtn
Vocation
Trotter
Cedar Mtn
Wiley Lakes
Remont
Sandstone Res
Wardell Res
Sheep Mtn
Basin
Meeteetse
Foster Res
Hoodoo Gr
Sunshine Res
Pitchfork
Squaw Seats
Dutch Nick Flat
Middle Fork
South Fork
Little Buffalo Basin
Buffalo Basin
Trapper
Wood
Soapy Gulch Peak
Spring Gulch
Colter
Winchester
The Willows
Hamilton Dome
Cottonwood
Geboo
Lucerne
Anchor
Red Lane
Black Willow
Thermopolis
East Thermopolis
Minnesela
Holland Place
Burgee Res
Arapahoe Res
Dornick
Stiger Mtn
Boysen
Copper Mtn
Gooseberry
Kirby
Sand Draw
Mud Creek
Red Water
Wagon Box
Bighorn
Trapper
Wood
Nowood
Tensleep
Ten Sleep
Dorsey Creek
Meadow Lark Res
Big Trails
Hazelton Peak
Cloud Peak
Medicine Lodge Lakes
Hyattville
East Bonanza Junc
Shell
Keeves Corner

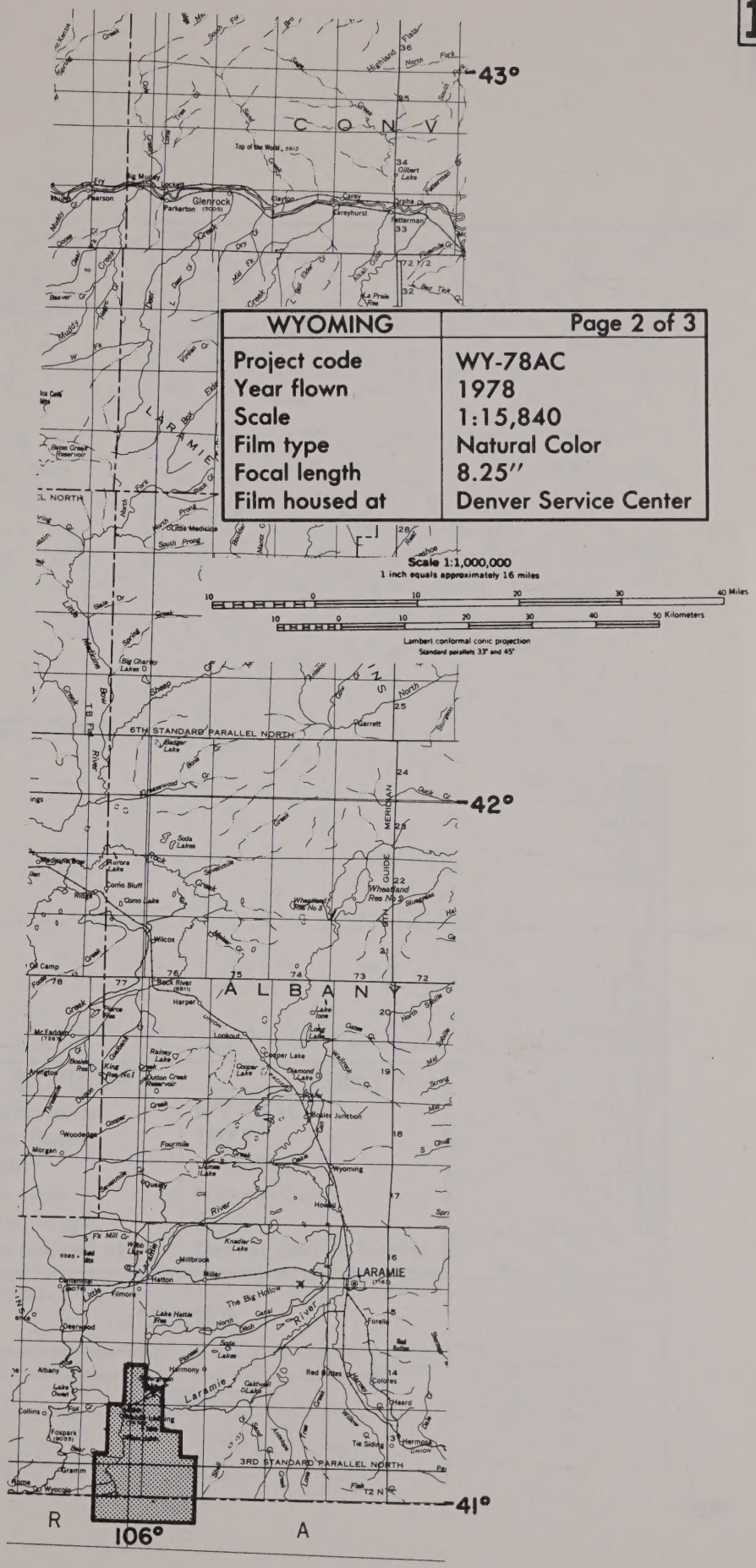
43°
42°
41°
106°
R
A
C O N V
A L B A N Y
LARAMIE
6TH STANDARD PARALLEL NORTH
3RD STANDARD PARALLEL NORTH
Glenrock
Parkerton
Clayton
Lareyhurst
Patterman
Garrett
Wheatland Res No 3
Wheatland Res No 2
Wilcox
Harper
Rainey Lake
Copper Lake
Diamond Lakes
Boulder Junction
Wyoming
Howell
Millbrook
Hatton
Miller
Filmore
Centennial
Deerwood
Lake Hattie Res
Albany
Harmony
Red Buttes
Colores
Heard
Tie Siding
Hermosa
Union
Collins
Foxpark
Gramm
Wycoole
Big Muddy
Pearson
Top of the World
Fry
Muddy Cr
Beaver Cr
Dry Cr
Mid Fk
Deer Tick Cr
Ka Prale Res
Highland Flats
North Fork
South Fork
Gilbert Lake
Fetterman
Orpha Cr
Little Medicine
Big Charley Lakes
Sheep Creek
Big Creek
Sodas Lakes
Aurora Lake
Corrio Bluff
Como Lake
Rock Creek
Wheatland Res No 3
Wheatland Res No 2
Back River
McFadden
Arlington
King Res No 1
Sutton Creek Reservoir
Woodenlegs
Morgan
Fourmile
Quealy
Lake Owen
Fox
Foxpark
Gramm
Wycoole
Laramie
Big Hollow
North Ditch
Canal
Lake Hattie Res
Oakhurst Lake
Red Buttes
Tie Siding
Hermosa
Union
Heard
Colores
Forelle
Keeler Junction
Millbrook
Hatton
Miller
Filmore
Centennial
Deerwood
Albany
Harmony
Collins



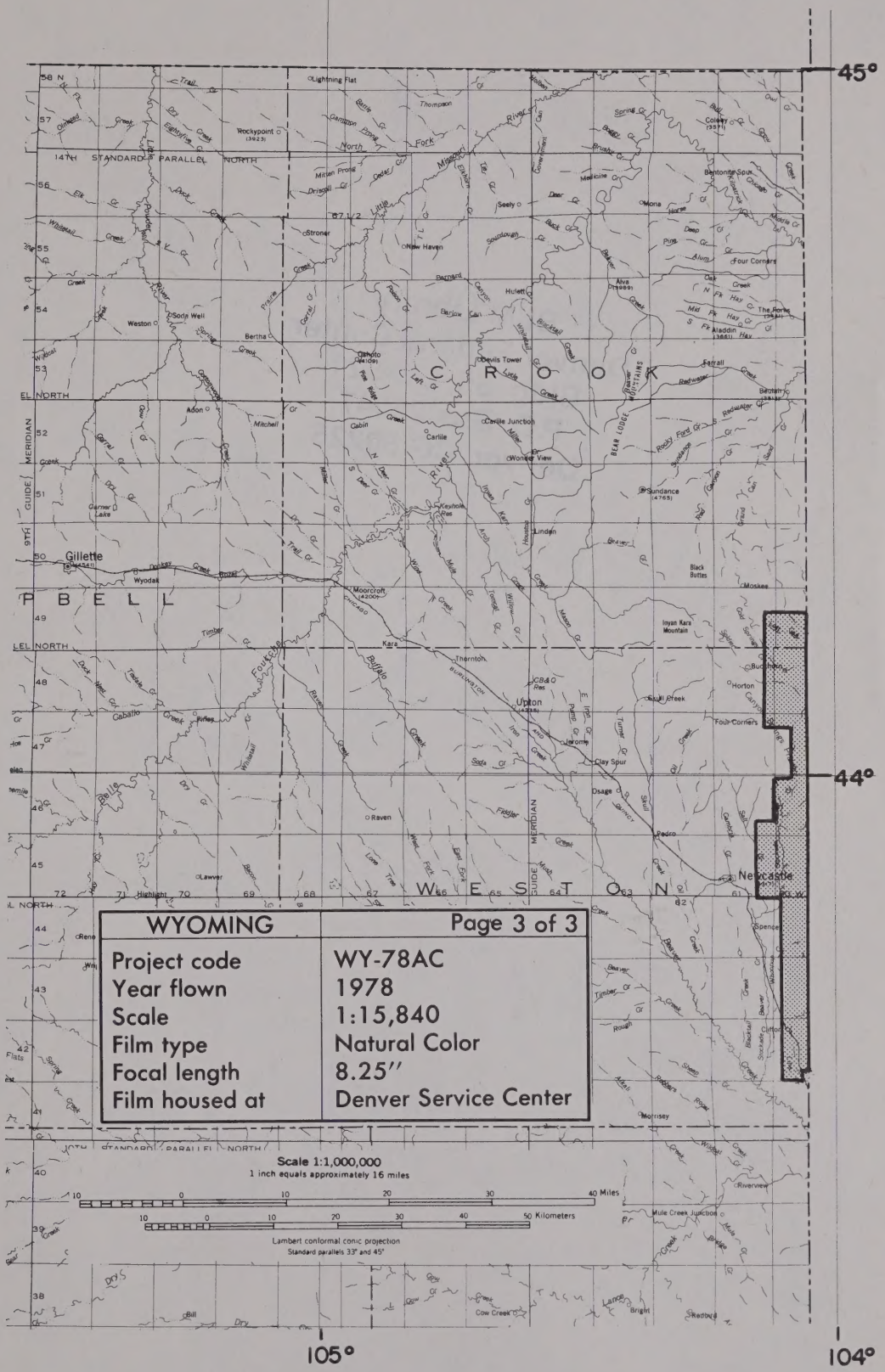

WYOMING	Page 3 of 3
Project code	WY-78AC
Year flown	1978
Scale	1:15,840
Film type	Natural Color
Focal length	8.25″
Film housed at	Denver Service Center

BLM Library
Denver Federal Center
Bldg. 85, OC-521
P.O. Box 25047
Denver, CO 80225